










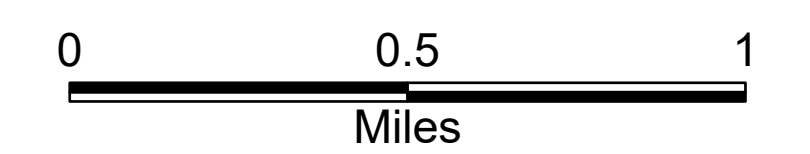
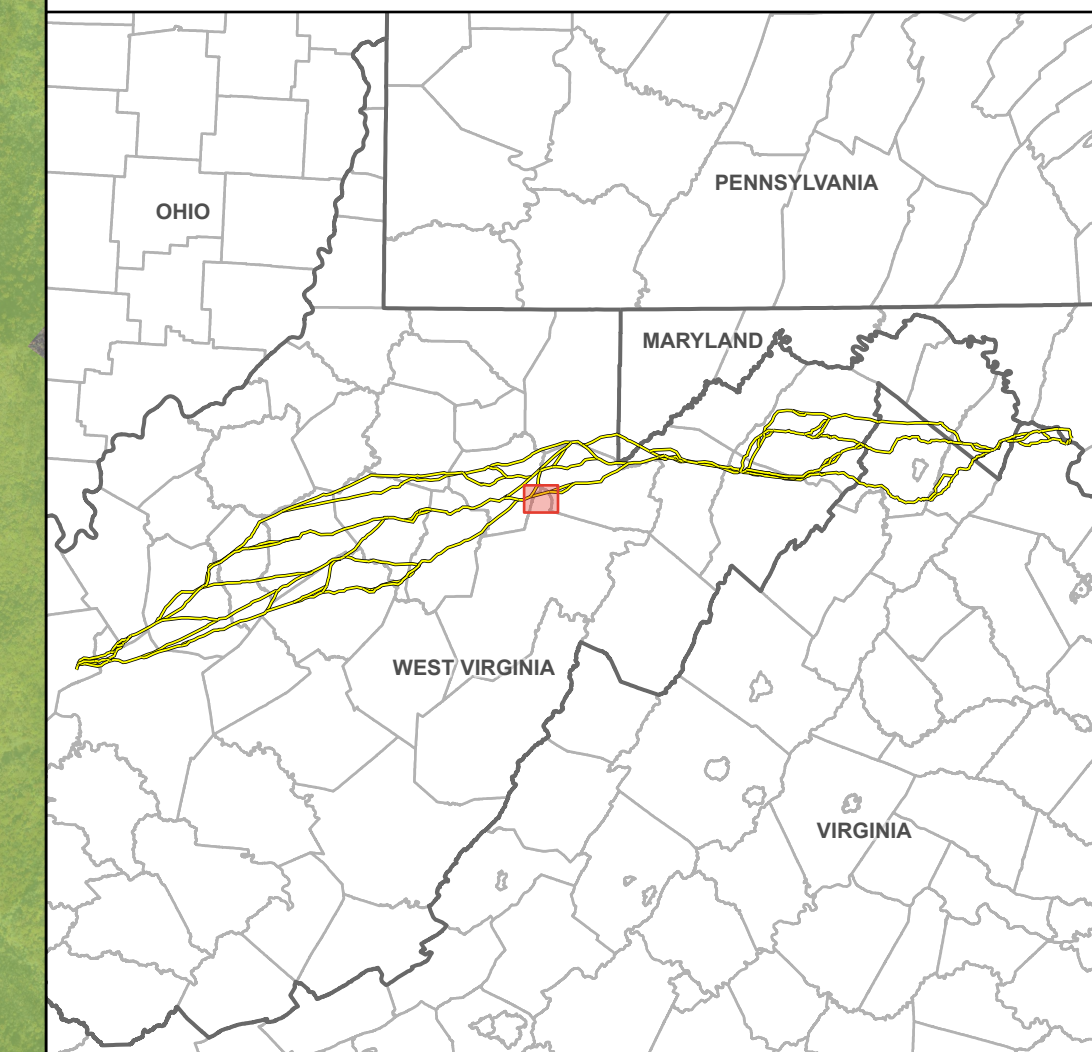
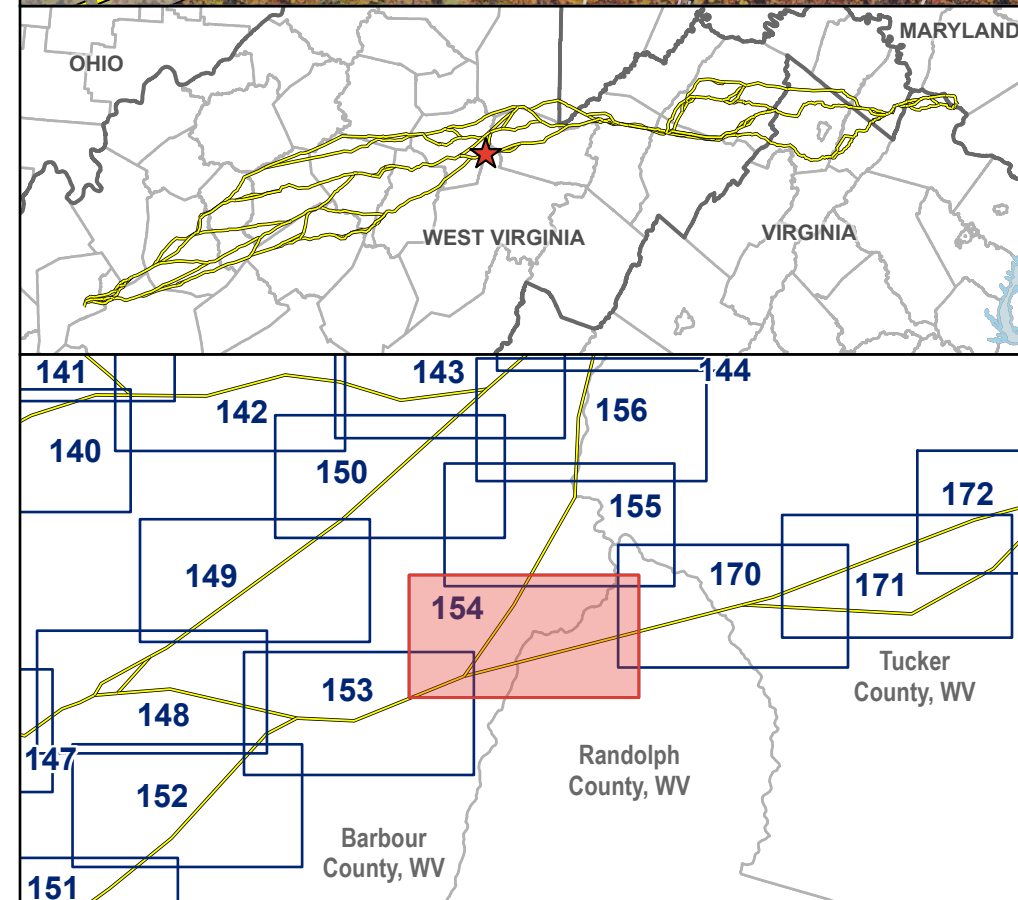


## County Overview Randolph County, WV

-  Study Segment
-  Study Segment Label
-  Aerial Map Book Index
-  Place of Worship
-  Cemetery
-  Existing Transmission Line
-  County Boundary
-  Town or Municipal Boundary
-  National Forest Service
-  State Park, Recreation, or Conservation Area
-  Agricultural Easement or Forestal District

Study segments and rights-of-way shown are preliminary and for discussion purposes only. Study segments and rights-of-way are subject to change based on landowner input, engineering, ground surveys, and studies.



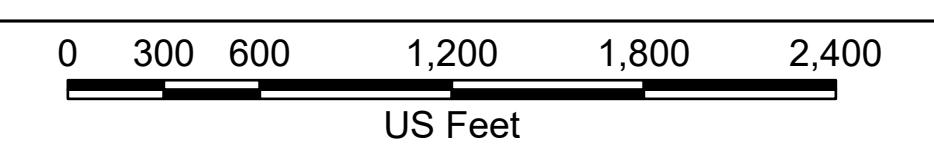


- Study Segment
- Study Segment Label
- Typical 200 ft Right-of-Way\*
- Existing Transmission Line
- County Boundary
- Place of Worship
- Parcel Boundary
- State Park, Recreation, or Conservation Area
- Page Boundary

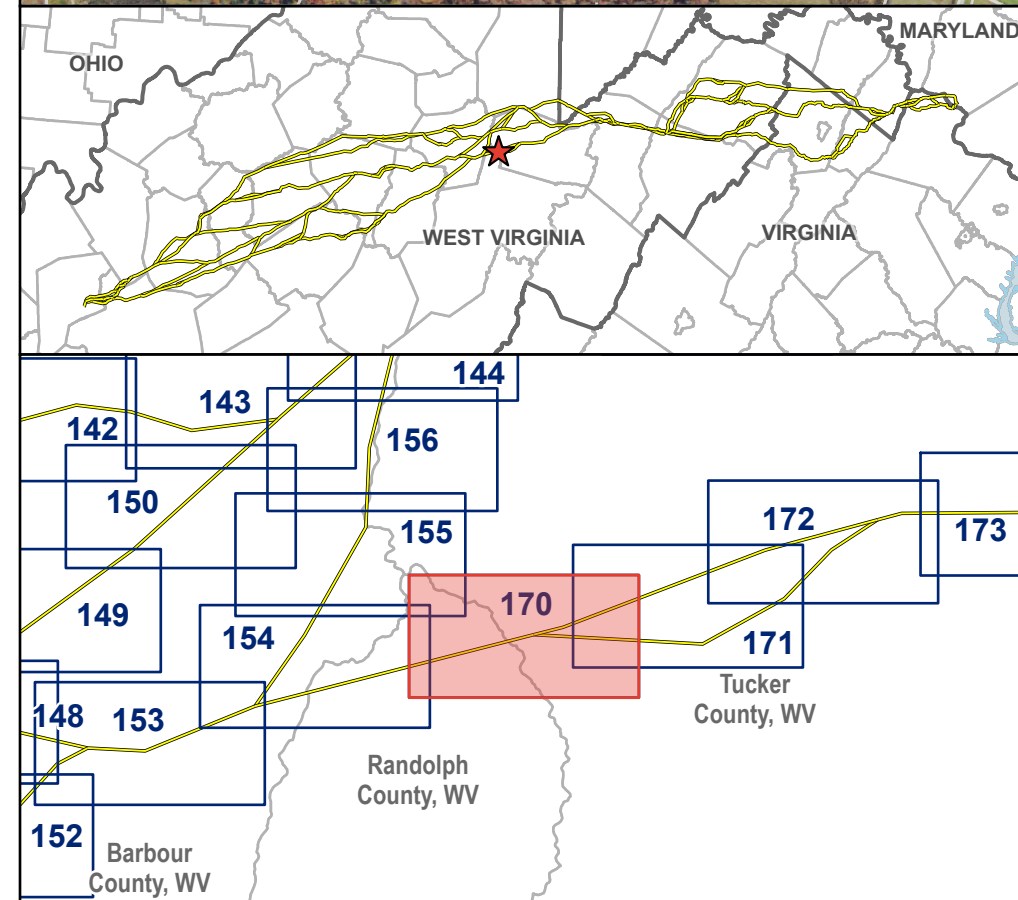
\*Typical right-of-way is subject to change  
 Study segments and rights-of-way shown are preliminary and for discussion purposes only. Study segments and rights-of-way are subject to change based on landowner input, engineering, ground surveys, and studies.

VALLEY LINK TRANSMISSION COMPANY, LLC  
**VALLEY NORTH PROJECT**

**Aerial Map Book**  
 Barbour and Randolph Counties,  
 West Virginia



Path: \\corp.pdw.net\US-CentralData\DCAME20\new\_gal\Projects\258751\_VLT\_Arma\_Wellon\_Spring\_Rocky\_Point\VLTPublicMeetings\_Rd\_1\VLTPublicMeetings\_Rd\_1.aprx

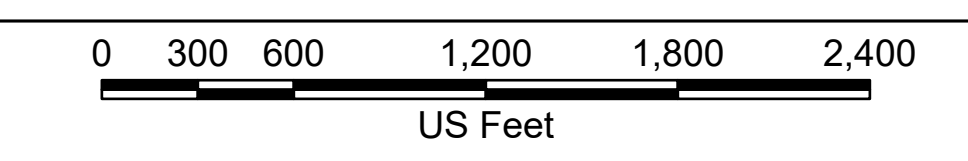


- Study Segment
- Study Segment Label
- Typical 200 ft Right-of-Way\*
- Existing Transmission Line
- County Boundary
- \* Gas Well
- Parcel Boundary
- National Forest Service
- Page Boundary

\*Typical right-of-way is subject to change  
 Study segments and rights-of-way shown are preliminary and for discussion purposes only. Study segments and rights-of-way are subject to change based on landowner input, engineering, ground surveys, and studies.

VALLEY LINK TRANSMISSION COMPANY, LLC  
**VALLEY NORTH PROJECT**

**Aerial Map Book**  
 Randolph and Tucker Counties,  
 West Virginia



Path: \\corp.pbwan.net\US-CentralData\DCAME20\new\_gal\Projects\258751\_VLT\_Arms\_Wellon\_Spring\_Rocky\_Point\apps\VLT\_Public\_Meetings\_Rd\_1\VLT\_Public\_Meetings\_Rd\_1.aprx