
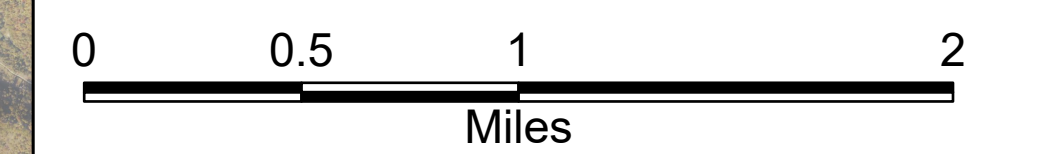
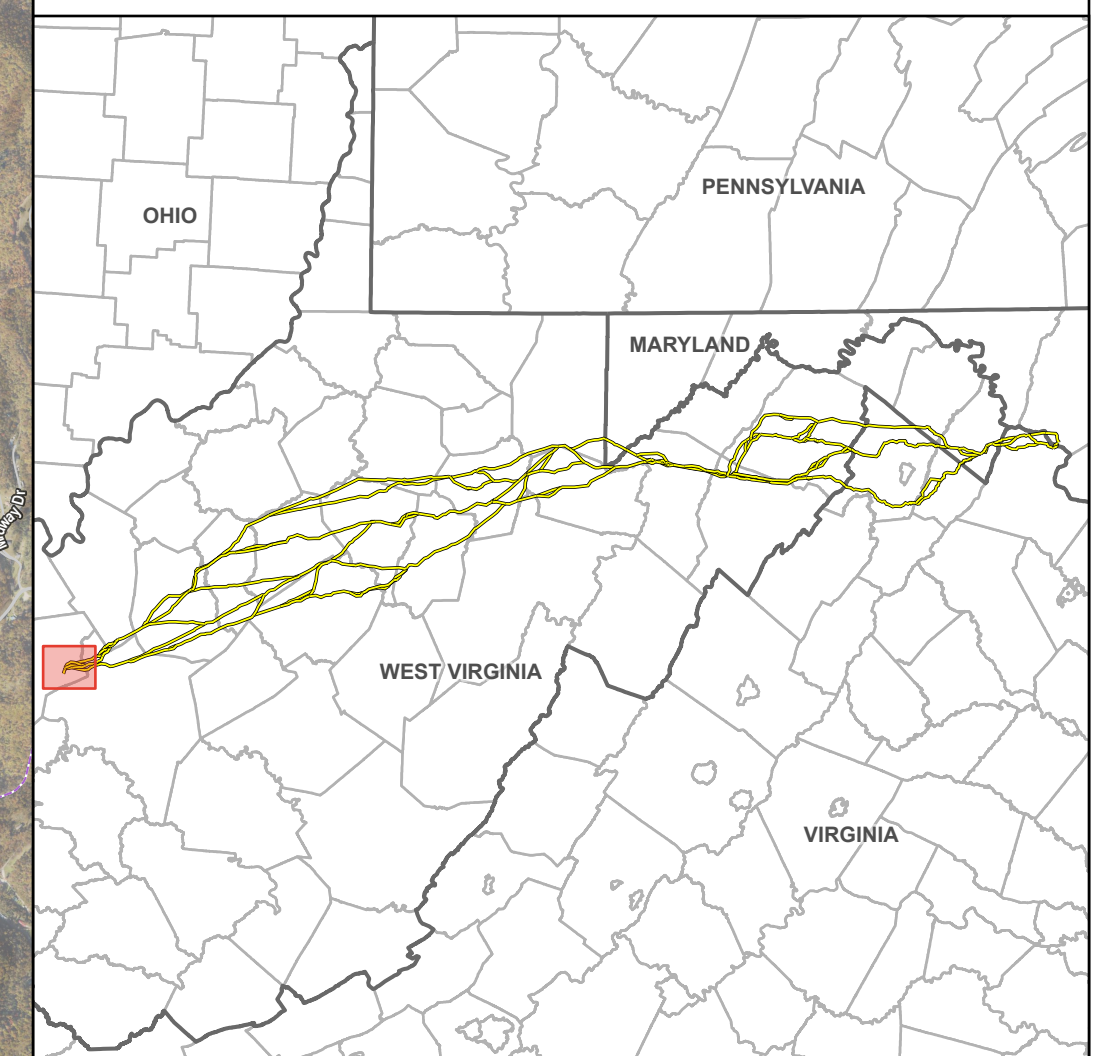
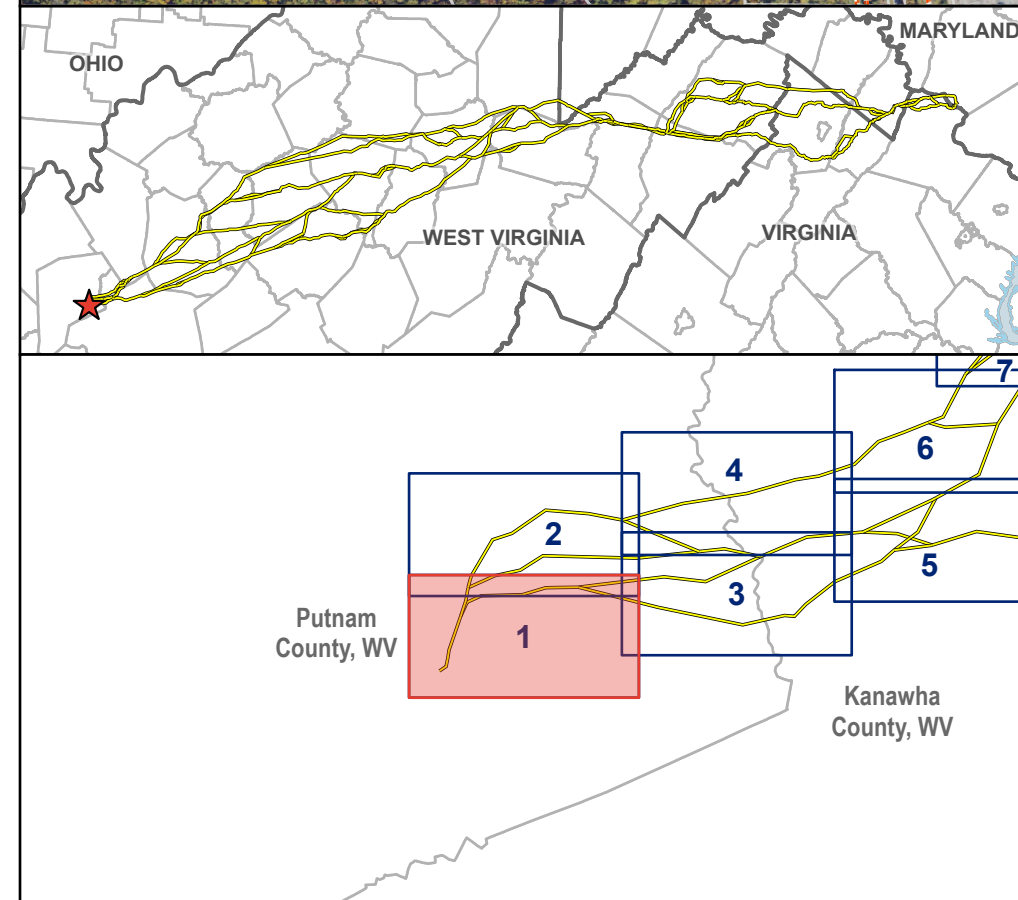


# County Overview Putnam County, WV

- Existing Amos Substation
- Study Segment
- Study Segment Label
- Aerial Map Book Index
- Private Airport
- Place of Worship
- Ambulance Service
- Cemetery
- Government Building
- Fire Station / EMS Station
- Law Enforcement
- School
- Existing Substation
- Existing Transmission Line
- Pipeline
- River
- County Boundary
- Town or Municipal Boundary
- USACOE Recreation Management Area
- State Park, Recreation, or Conservation Area
- Local Park or Recreation Area
- Agricultural Easement or Forestal District

Study segments and rights-of-way shown are preliminary and for discussion purposes only. Study segments and rights-of-way are subject to change based on landowner input, engineering, ground surveys, and studies.





- Existing Amos Substation
  - Study Segment
  - Study Segment Label
  - Typical 200 ft Right-of-Way\*
  - Railroad
  - Private Airport
  - Existing Substation
  - Existing Transmission Line
  - River
  - County Boundary
  - Town or Municipal Boundary
  - Cemetery
  - Government Building
  - Fire Station / EMS Station
  - Law Enforcement
  - School
  - Place of Worship
  - Gas Well
  - Parcel Boundary
  - State Park, Recreation, or Conservation Area
  - Page Boundary
- \*Typical right-of-way is subject to change  
 Study segments and rights-of-way shown are preliminary and for discussion purposes only. Study segments and rights-of-way are subject to change based on landowner input, engineering, ground surveys, and studies.

VALLEY LINK TRANSMISSION COMPANY, LLC  
**VALLEY NORTH PROJECT**

**Aerial Map Book**  
 Putnam County,  
 West Virginia

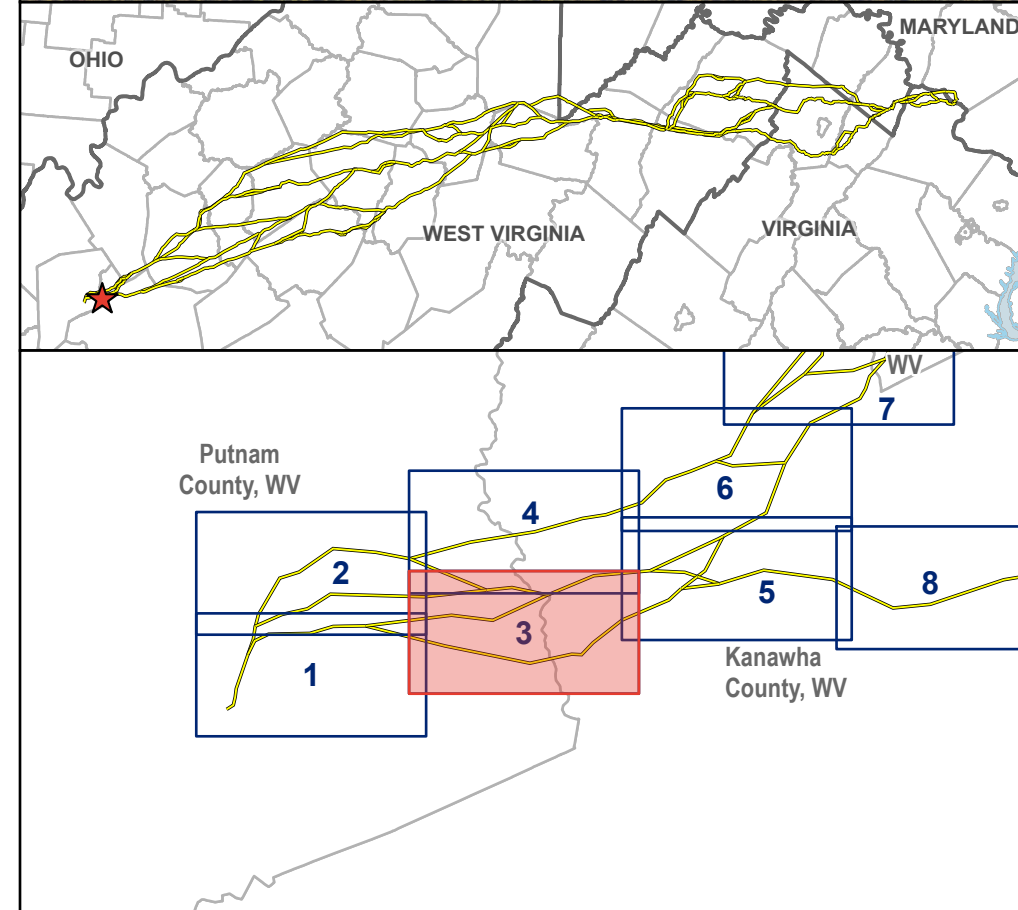
0 300 600 1,200 1,800 2,400  
 US Feet

Page 1 of 263

June 2026

Path: \\corp.pbtan.net\US\CentralData\DCAME20\new\_gal\Projects\258751\_VLT\_Amos\_Wellon\_Spring\_Rocky\_Point\Map\Public\_Meetings\_Rd\_1\VLT\_Public\_Meetings\_Rd\_1.aprx



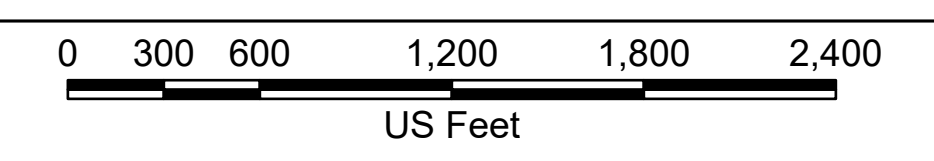


- Study Segment
- Ⓢ Study Segment Label
- Typical 200 ft Right-of-Way\*
- Existing Transmission Line
- Pipeline
- ~ River
- County Boundary
- \* Place of Worship
- \* Gas Well
- Parcel Boundary
- Page Boundary

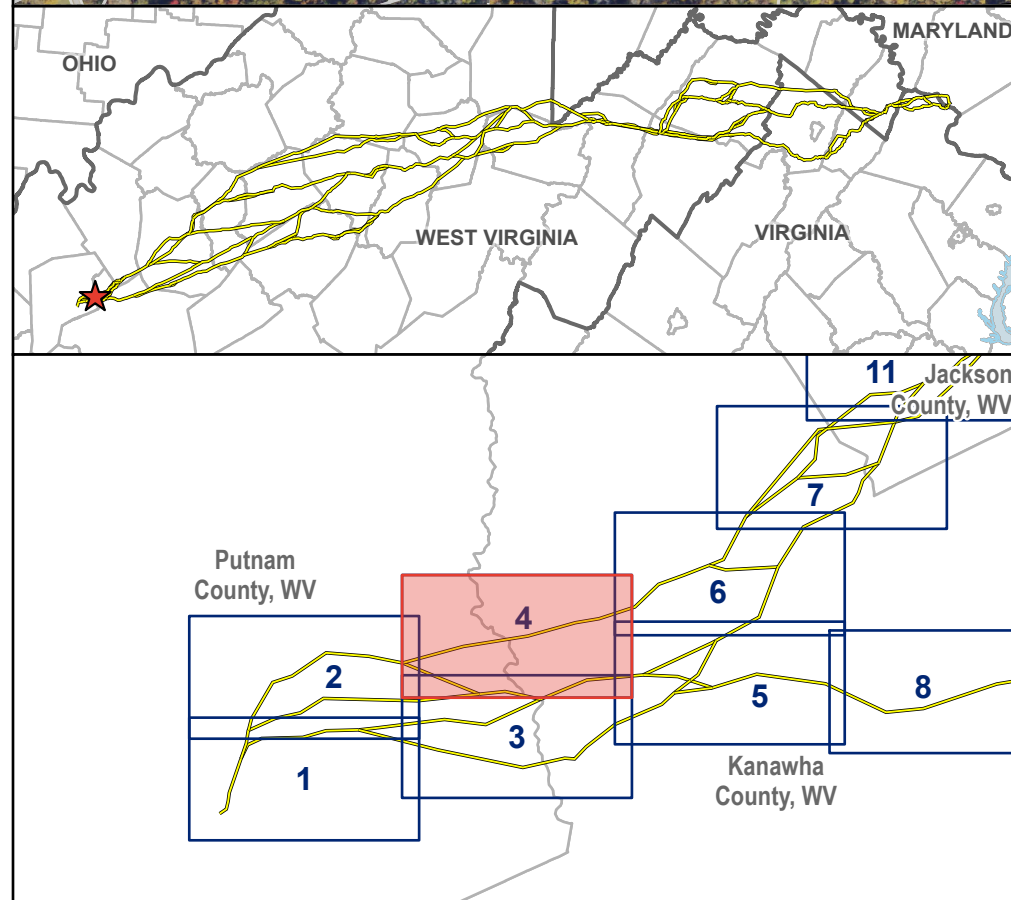
\*Typical right-of-way is subject to change  
 Study segments and rights-of-way shown are preliminary and for discussion purposes only. Study segments and rights-of-way are subject to change based on landowner input, engineering, ground surveys, and studies.

VALLEY LINK TRANSMISSION COMPANY, LLC  
**VALLEY NORTH PROJECT**

**Aerial Map Book**  
 Putnam and Kanawha Counties,  
 West Virginia



Path: \\corp.pbwan.net\US-CentralData\DCAME20\new\_gal\Projects\258751\_VLT\_Arma\_Wellon\_Spring\_Rocky\_Point\apps\VT\_Public\_Meetings\_Rd\_1\VT\_Public\_Meetings\_Rd\_1.aprx

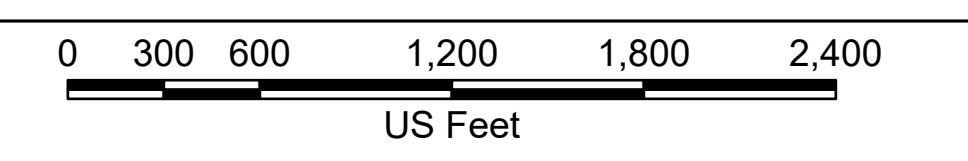


- - - Study Segment
- Study Segment Label
- Typical 200 ft Right-of-Way\*
- - - Existing Transmission Line
- ~ ~ ~ River
- County Boundary
- + Place of Worship
- \* Gas Well
- Parcel Boundary
- State Park, Recreation, or Conservation Area
- Page Boundary

\*Typical right-of-way is subject to change  
 Study segments and rights-of-way shown are preliminary and for discussion purposes only. Study segments and rights-of-way are subject to change based on landowner input, engineering, ground surveys, and studies.

VALLEY LINK TRANSMISSION COMPANY, LLC  
**VALLEY NORTH PROJECT**

**Aerial Map Book**  
 Putnam and Kanawha Counties,  
 West Virginia



Path: \\corp.pbwan.net\US\CentralData\DCAME20\new\_ga\Projects\258751\_VLT\_Arma\_Wellon\_Spring\_Rocky\_Point\apps\VT\_Public\_Meetings\_Rd\_1\VT\_Public\_Meetings\_Rd\_1.aprx