VALLEY LINK TRANSMISSION COMPANY, LLC

VALLEY NORTH PROJECT

County Overview
Preston County, WV

- Study Segment
- Study Segment Label
- Aerial Map Book Index
- Private Airport
- Existing Substation
- Existing Transmission Line
- Pipeline
- River
- State Boundary
- County Boundary
- Town or Municipal Boundary
- National Forest Service
- State Park, Recreation, or Conservation Area
- Local Park or Recreation Area
- Conservation Easement
- Agricultural Easement or Forestal District

Study segments and rights-of-way shown are preliminary and for discussion purposes only. Study segments and rights-of-way are subject to change based on landowner input, engineering, ground surveys, and studies.

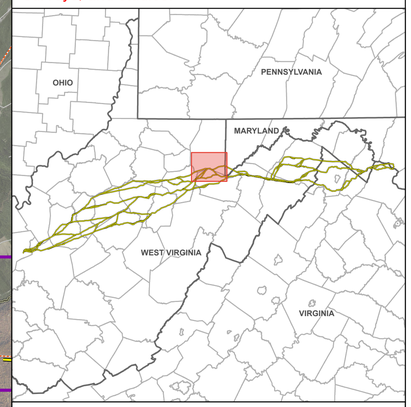

0 0.5 1 2

Miles

June 2026

Path: \\corp.pbwan.net\US\CentralData\DCAME200\env_gis\Projects\258751_VLT_Amos_Welton_Spring_Rocky_Point\Apps\VLT_Public_Meetings_Rd_1\VLT_Public_Meetings_Rd_1.aprx



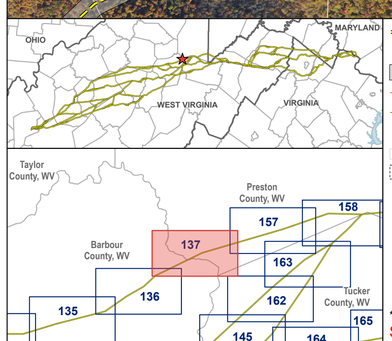

Study Segment
Study Segment Label
Typical 200 ft Right-of-Way*
Existing Transmission Line
County Boundary
Place of Worship
Parcel Boundary
Page Boundary

*Typical right-of-way is subject to change

Study segments and rights-of-way shown are preliminary and for discussion purposes only. Study segments and rights-of-way are subject to change based on landowner input, engineering, ground surveys, and studies.

VALLEY LINK TRANSMISSION COMPANY, LLC

VALLEY NORTH PROJECT

Aerial Map Book
Barbour and Preston Counties,
West Virginia

0 300 600 1,200 1,800 2,400
US Feet

June 2026

Path: \\corp.pbwan.net\US\CentralData\DCAME200\env_gis\Projects\258751_VLT_Amos_Welton_Spring_Rocky_Point\Apps\VLT_Public_Meetings_Rd_1\VLT_Public_Meetings_Rd_1.aprx



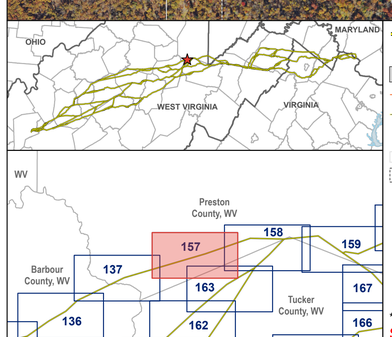

Study Segment
Study Segment Label
Typical 200 ft Right-of-Way*
Existing Transmission Line
County Boundary
Gas Well
Parcel Boundary
Page Boundary

*Typical right-of-way is subject to change

Study segments and rights-of-way shown are preliminary and for discussion purposes only. Study segments and rights-of-way are subject to change based on landowner input, engineering, ground surveys, and studies.

VALLEY LINK TRANSMISSION COMPANY, LLC

VALLEY NORTH PROJECT

Aerial Map Book
Preston County,
West Virginia

0 300 600 1,200 1,800 2,400
US Feet

Page 157 of 263

June 2026

Path: \\corp.pbwan.net\US\CentralData\DCAME200\env_gis\Projects\258751_VLT_Amos_Welton_Spring_Rocky_Point\Apps\VLT_Public_Meetings_Rd_1\VLT_Public_Meetings_Rd_1.aprx





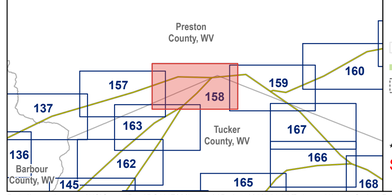

- Study Segment
- Study Segment Label
- Typical 200 ft Right-of-Way*
- Existing Transmission Line
- River
- County Boundary
- Cemetery
- Place of Worship
- Gas Well
- Parcel Boundary
- National Forest Service
- Page Boundary

*Typical right-of-way is subject to change

Study segments and rights-of-way shown are preliminary and for discussion purposes only. Study segments and rights-of-way are subject to change based on landowner input, engineering, ground surveys, and studies.

VALLEY LINK TRANSMISSION COMPANY, LLC

VALLEY NORTH PROJECT

Aerial Map Book
Preston and Tucker Counties,
West Virginia

0 300 600 1,200 1,800 2,400

US Feet

Page 158 of 263

June 2026

valley link

Path: \\corp.pbwan.net\US\CentralData\DCAME200\env_gis\Projects\258751_VLT_Amos_Welton_Spring_Rocky_Point\Apps\VLT_Public_Meetings_Rd_1\VLT_Public_Meetings_Rd_1.aprx


RENO
UNION
LICKING
ST GEORGE
Page 158
Page 159
Page 160
Page 167
W-PR-92
W-PR-63
W-PR-95
W-TU-251
W-PR-0
625
W-TU-218
W-TU-0
W-PR-79
W-PR-99
W-TU-191
W-TU-111
630
635
W-PR-4
W-PR-51
W-PR-33
W-TU-223
W-TU-228
W-PR-76
W-PR-78
W-TU-222
W-PR-69
W-PR-11
W-PR-84
W-PR-104
W-PR-1
W-PR-34
W-PR-106
W-PR-3
W-PR-96
W-TU-260
Monongahela National Forest
PRESTON
TUCKER
Cheat River
Greenbrier River
Laurel Creek
Big Run
Pringle Run
Mill Run
Cabin Run
Rocky Point Road
Pringle Run Road
Mill Run Road
Cabin Run Road
Laurel Creek Road
Big Run Road
Old Rte 119
Rte 119
Rte 119 Alt
Rte 119 Bus
Rte 119 Bus Alt
Rte 119 Bus Alt
Rte 119 Bus Alt





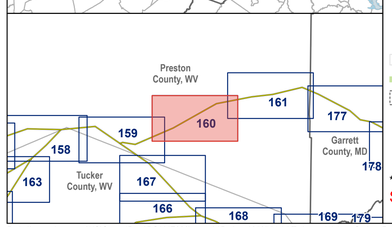

- Study Segment
- Study Segment Label
- Typical 200 ft Right-of-Way*
- Existing Transmission Line
- County Boundary
- Cemetery
- Place of Worship
- Gas Well
- Parcel Boundary
- National Forest Service
- Page Boundary

*Typical right-of-way is subject to change

Study segments and rights-of-way shown are preliminary and for discussion purposes only. Study segments and rights-of-way are subject to change based on landowner input, engineering, ground surveys, and studies.

VALLEY LINK TRANSMISSION COMPANY, LLC

VALLEY NORTH PROJECT

Aerial Map Book
Preston County,
West Virginia

0 300 600 1,200 1,800 2,400
US Feet

Page 160 of 263

June 2026

valley link


W-PR-91
W-PR-5
W-PR-6
W-PR-93
W-PR-8
W-PR-105
W-PR-44
W-PR-16
W-PR-5
W-PR-91
W-PR-119
W-PR-6
W-PR-120
W-PR-5
W-PR-97
W-PR-50
W-PR-40
W-PR-57
W-PR-58
PR-115
W-PR-110
PR-97
W-PR-65
W-PR-50
W-PR-58
635
Page 161
W-PR-110
W-PR-57
W-PR-60
W-PR-7
W-PR-97
W-PR-68
W-PR-69
W-PR-62
W-PR-45
W-PR-58
W-PR-53
W-PR-114
W-PR-6
W-PR-97
W-PR-98
W-PR-62
W-PR-61
W-PR-20
W-PR-58
PR-58
PR-31
W-PR-114
W-PR-64
W-PR-91
W-PR-55
Page 160
W-PR-55
W-PR-114
W-PR-114
W-PR-114
Page 177
M-GA-17
WEST VIRGINIA
MARYLAND
PRESTON
GARRETT
645
UNION
Ernest Post Office
Maple Spring Covenant Brethren Church
Accident Cemetery
MAPLE GROVE ASSEMBLY OF GOD
Maple Spring Cemetery
Cove Run
Hoyt Run
Hoyt Run
Cove Run
Cove Run
Cove





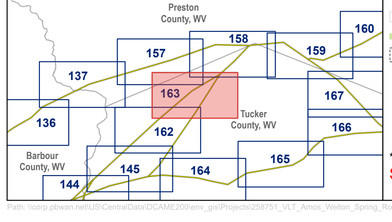

- Study Segment
- Study Segment Label
- Typical 200 ft Right-of-Way*
- Existing Transmission Line
- River
- County Boundary
- Gas Well
- Parcel Boundary
- National Forest Service
- Page Boundary

*Typical right-of-way is subject to change

Study segments and rights-of-way shown are preliminary and for discussion purposes only. Study segments and rights-of-way are subject to change based on landowner input, engineering, ground surveys, and studies.

VALLEY LINK TRANSMISSION COMPANY, LLC

VALLEY NORTH PROJECT

Aerial Map Book
Tucker County,
West Virginia

0 300 600 1,200 1,800 2,400

US Feet

Page 163 of 263

June 2026

valley link