VALLEY LINK TRANSMISSION COMPANY, LLC

VALLEY NORTH PROJECT

County Overview
Jefferson County, WV

- Study Segment
- Study Segment Label
- Aerial Map Book Index
- Private Airport
- Place of Worship
- Ambulance Service
- Cemetery
- Government Building
- College / University or Technical / Trade School
- Fire Station / EMS Station
- Hospital / Medical Center
- Law Enforcement
- Picnic Area
- School
- Visitor / Information Center
- Existing Substation
- Existing Transmission Line
- River
- State Boundary
- County Boundary
- Town or Municipal Boundary
- National Park Service
- State Park, Recreation, or Conservation Area
- Local Park or Recreation Area
- Private Conservation or Reserve
- Other Protected Lands
- VOF Conservation Easement
- Conservation Easement
- Agricultural Easement or Forestal District

Study segments and rights-of-way shown are preliminary and for discussion purposes only. Study segments and rights-of-way are subject to change based on landowner input, engineering, ground surveys, and studies.

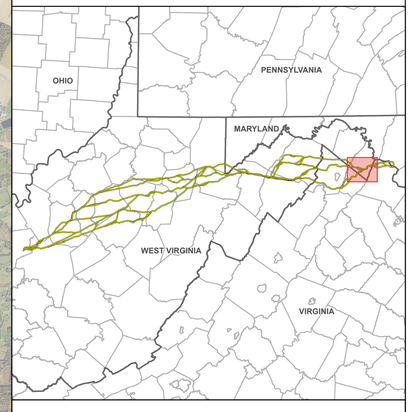

0 0.5 1 2

Miles

June 2026

Path: \\corp.pbwan.net\US\Central\Data\DCAME200\env_gis\Projects\258751_VLT_Amos_Welton_Spring_Rocky_Point\Apps\VLT_Public_Meetings_Rd_1\VLT_Public_Meetings_Rd_1.aprx



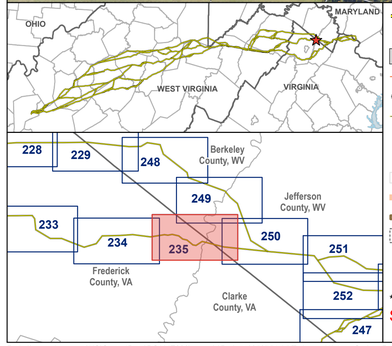

- Study Segment
- Study Segment Label
- Typical 200 ft Right-of-Way*
- Existing Transmission Line
- State Boundary
- County Boundary
- Cemetery
- Place of Worship
- Parcel Boundary
- Conservation Easement
- Agricultural Easement or Forestal District
- Page Boundary

*Typical right-of-way is subject to change

Study segments and rights-of-way shown are preliminary and for discussion purposes only. Study segments and rights-of-way are subject to change based on landowner input, engineering, ground surveys, and studies.

VALLEY LINK TRANSMISSION COMPANY, LLC

VALLEY NORTH PROJECT

Aerial Map Book
Frederick, Clarke, Berkeley, and Jefferson Counties, Virginia and West Virginia

0 300 600 1,200 1,800 2,400
US Feet

Page 235 of 263

June 2026

valley link



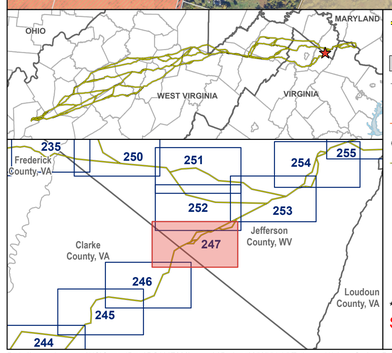

- Study Segment
- Study Segment Label
- Typical 200 ft Right-of-Way*
- Railroad
- Existing Substation
- Existing Transmission Line
- State Boundary
- County Boundary
- Cemetery
- Place of Worship
- Parcel Boundary
- VOF Conservation Easement
- Conservation Easement
- Agricultural Easement or Forestal District
- Page Boundary

*Typical right-of-way is subject to change

Study segments and rights-of-way shown are preliminary and for discussion purposes only. Study segments and rights-of-way are subject to change based on landowner input, engineering, ground surveys, and studies.

VALLEY LINK TRANSMISSION COMPANY, LLC

VALLEY NORTH PROJECT

Aerial Map Book
Clarke and Jefferson Counties,
Virginia and West Virginia

0 300 600 1,200 1,800 2,400
US Feet

Page 247 of 263

June 2026

valley link

Path: \\corp.pbwan.net\US\CentralData\DCAME200\env_gis\Projects\258751_VLT_Annis_Wetton_Spring_Rocky_Point\Apps\VLT_Public_Meetings_Rd_1\VLT_Public_Meetings_Rd_1.aprx

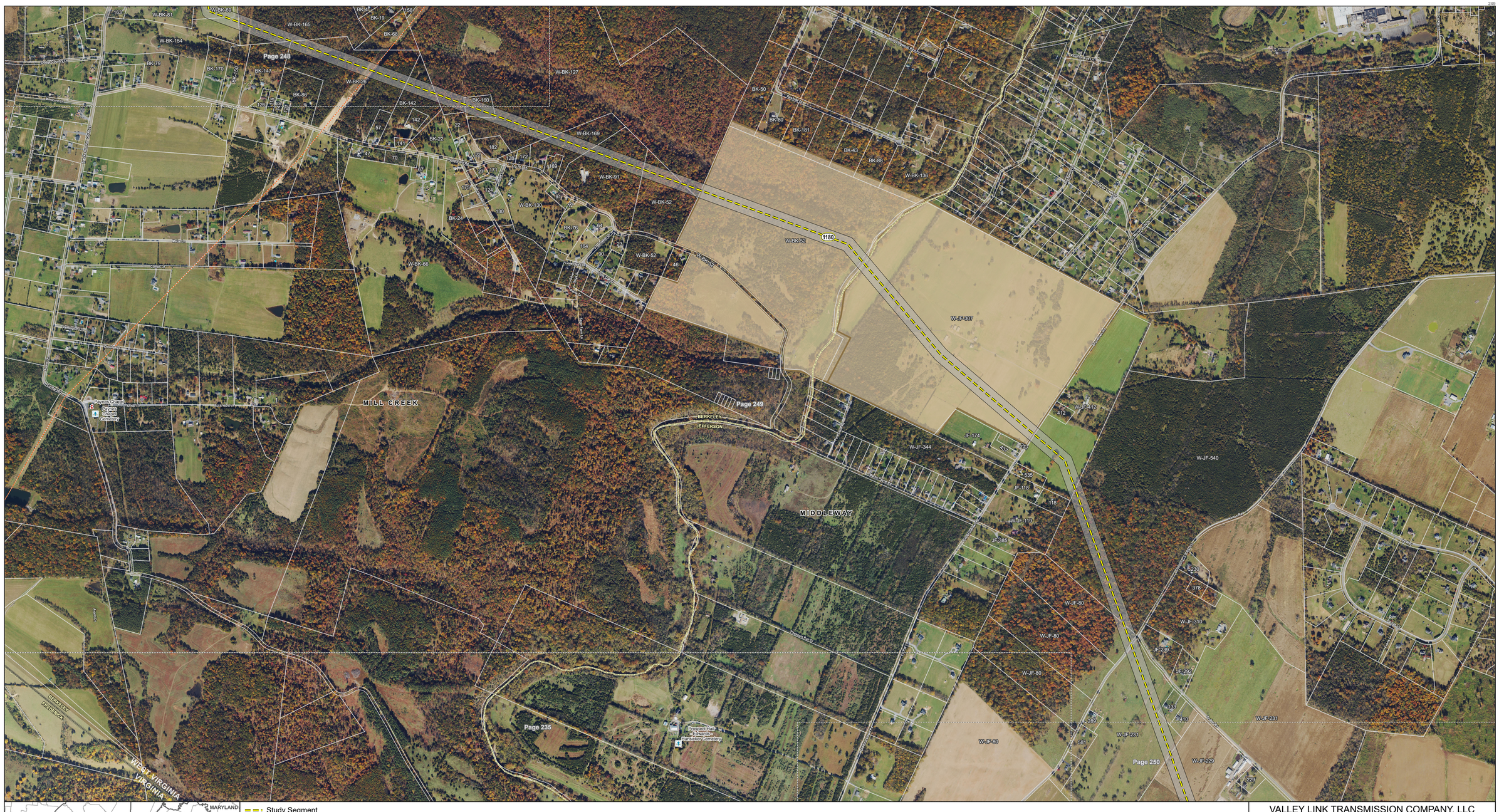
Page 248
Page 249
Page 235
Page 250
MILL CREEK
MIDDLEWAY
BERKELEY
JEFFERSON
WEST VIRGINIA
VIRGINIA
Prospect Hill Church
Prospect Hill Cemetery
Hunsucker Cemetery
Payton Chapel
Payton Chapel Cemetery
Tuscarora Trail
Appalachian Trail
Shenandoah River
Opequon Creek
Mill Creek
Bardane Rd
Middleway Pike
Tuscarora Rd
Kabletown Rd
Leetown Rd
Summit Point Rd
Old Charles Town Rd
Old Furnace Rd
Cattail Run Rd
Hollow Rd
Ridge Rd
Mt Zion Church Rd
Mt Zion Rd
Mt Zion Cemetery Rd
Mt Zion Church
Mt Zion Cemetery
Mt Zion Church Cemetery
Mt Zion Church


Page 249
Page 235
Page 250
Page 251
W-JF-231
W-JF-22
W-JF-461
W-JF-80
W-JF-81
W-JF-69
W-JF-68
W-JF-220
W-JF-61
W-JF-62
W-JF-304
W-JF-521
W-JF-144
W-JF-384
W-JF-297
W-JF-247
W-JF-126
JF-295
JF-337
JF-3
JF-62
JF-505
JF-260
JF-250
JF-129
JF-253
1180
1175
1185
KABLETOWN
MIDDLEWAY
South Jefferson Park
WEST VIRGINIA
VIRGINIA
JEFFERSON
CLARKE
Shenandoah Junction
Charles Town Rd
Leetown Rd
Middleway Rd
Kable Station Rd
Old Kable Station Rd
Cattail Run Rd
Tuscarora Creek
Swamp Run
Swamp Run Rd
Sweeney Rd
Old Charles Town Rd
Old Leetown Rd
Old Middleway Rd
Old Shepherdstown Rd
Shepherdstown Rd
Summit Point Raceway
Summit Point Motorsports Park
Shenandoah Junction Station
Shenandoah Junction Post Office
Shenandoah Junction Volunteer Fire Department
Shenandoah Junction Elementary School
Shenandoah Junction Middle School
Shenandoah Junction Baptist Church
Shenandoah Junction Church of the Nazarene
Shenandoah Junction Church of God
Shenandoah Junction Church of Christ
Shenandoah Junction Church of the Brethren
Shenandoah Junction Church of the Assembly of God
Shenandoah Junction Church of the Holiness
Shenandoah Junction Church of the Pentecostal Holiness
Shenandoah Junction Church of the Pentecostal Holiness
Shenandoah Junction Church of the Pentecostal



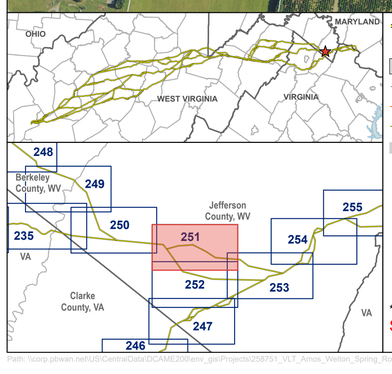

- Study Segment
- Study Segment Label
- Typical 200 ft Right-of-Way*
- Railroad
- Existing Transmission Line
- County Boundary
- Town or Municipal Boundary
- Cemetery
- School
- Place of Worship
- Parcel Boundary
- Conservation Easement
- Agricultural Easement or Forestal District
- NRHP Point
- NRHP Polygon
- NRHP District Polygon
- Page Boundary

*Typical right-of-way is subject to change

Study segments and rights-of-way shown are preliminary and for discussion purposes only. Study segments and rights-of-way are subject to change based on landowner input, engineering, ground surveys, and studies.

VALLEY LINK TRANSMISSION COMPANY, LLC

VALLEY NORTH PROJECT

Aerial Map Book
Jefferson County,
West Virginia

0 300 600 1,200 1,800 2,400

US Feet

Page 251 of 263

June 2026

valley link



- Study Segment
- Study Segment Label
- Typical 200 ft Right-of-Way*
- Railroad
- Existing Transmission Line
- State Boundary
- County Boundary
- Government Building
- Place of Worship
- Parcel Boundary
- Agricultural Easement or Forestal District
- NRHP Polygon
- NRHP District Polygon
- Page Boundary

*Typical right-of-way is subject to change

Study segments and rights-of-way shown are preliminary and for discussion purposes only. Study segments and rights-of-way are subject to change based on landowner input, engineering, ground surveys, and studies.

VALLEY LINK TRANSMISSION COMPANY, LLC

VALLEY NORTH PROJECT

Aerial Map Book
Jefferson County,
West Virginia

0 300 600 1,200 1,800 2,400
US Feet

Page 252 of 263

June 2026

valley link





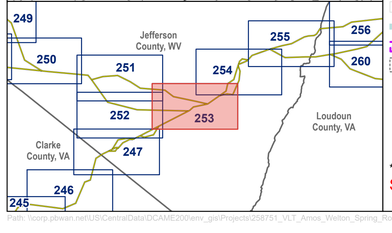

- Study Segment
- Study Segment Label
- Typical 200 ft Right-of-Way*
- Existing Transmission Line
- River
- County Boundary
- Parcel Boundary
- State Park, Recreation, or Conservation Area
- NRHP District Polygon
- Page Boundary

*Typical right-of-way is subject to change

Study segments and rights-of-way shown are preliminary and for discussion purposes only. Study segments and rights-of-way are subject to change based on landowner input, engineering, ground surveys, and studies.

VALLEY LINK TRANSMISSION COMPANY, LLC

VALLEY NORTH PROJECT

Aerial Map Book
Jefferson County,
West Virginia

0 300 600 1,200 1,800 2,400

US Feet

Page 253 of 263

June 2026

valley link

Path: \\corp.pbwan.net\US\CentralData\DCAME200\env_gis\Projects\258751_VLT_Amos_Welton_Spring_Rocky_Point\Apps\VLT_Public_Meetings_Rd_1\VLT_Public_Meetings_Rd_1.aprx



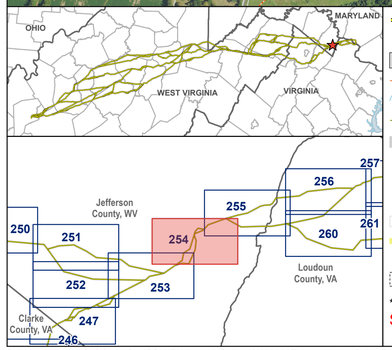

Study Segment
Study Segment Label
Typical 200 ft Right-of-Way*
Existing Transmission Line
River
County Boundary
Town or Municipal Boundary
Fire Station / EMS Station
School
Place of Worship
Parcel Boundary
Local Park or Recreation Area
NRHP Point
Page Boundary

*Typical right-of-way is subject to change

Study segments and rights-of-way shown are preliminary and for discussion purposes only. Study segments and rights-of-way are subject to change based on landowner input, engineering, ground surveys, and studies.

VALLEY LINK TRANSMISSION COMPANY, LLC

VALLEY NORTH PROJECT

Aerial Map Book
Jefferson County,
West Virginia

0 300 600 1,200 1,800 2,400
US Feet

Page 254 of 263

June 2026

Path: \\corp.pbwan.net\US\CentralData\DCAME200\env_gis\Projects\258751_VLT_Amos_Welton_Spring_Rocky_Point\Apps\VLT_Public_Meetings_Rd_1\VLT_Public_Meetings_Rd_1.aprx



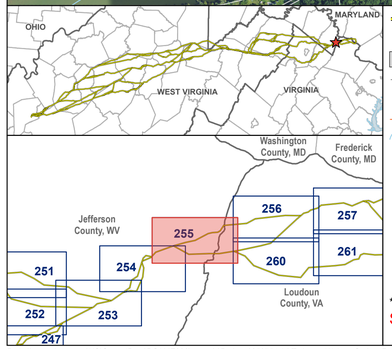

- Study Segment
- Study Segment Label
- Typical 200 ft Right-of-Way*
- Railroad
- Existing Substation
- Existing Transmission Line
- River
- State Boundary
- County Boundary
- Cemetery
- Fire Station / EMS Station
- Place of Worship
- Parcel Boundary
- National Park Service
- State Park, Recreation, or Conservation Area
- Local Park or Recreation Area
- Conservation Easement
- NRHP Point
- Page Boundary

*Typical right-of-way is subject to change

Study segments and rights-of-way shown are preliminary and for discussion purposes only. Study segments and rights-of-way are subject to change based on landowner input, engineering, ground surveys, and studies.

VALLEY LINK TRANSMISSION COMPANY, LLC

VALLEY NORTH PROJECT

Aerial Map Book
Jefferson and Loudoun Counties, West Virginia and Virginia

0 300 600 1,200 1,800 2,400
US Feet

June 2026

Path: \\corp.pbwan.net\US\CentralData\DCAME200\env_gis\Projects\258751_VLT_Amos_Welton_Spring_Rocky_Point\Apps\VLT_Public_Meetings_Rd_1\VLT_Public_Meetings_Rd_1.aprx