VALLEY LINK TRANSMISSION COMPANY, LLC

VALLEY NORTH PROJECT

County Overview
Harrison County, WV

- Study Segment
- Study Segment Label
- Aerial Map Book Index
- Place of Worship
- Ambulance Service
- Cemetery
- Government Building
- Fire Station / EMS Station
- Hospital / Medical Center
- Law Enforcement
- School
- Existing Substation
- Existing Transmission Line
- Pipeline
- River
- County Boundary
- Town or Municipal Boundary
- State Park, Recreation, or Conservation Area
- Local Park or Recreation Area
- Conservation Easement
- Agricultural Easement or Forestal District

Study segments and rights-of-way shown are preliminary and for discussion purposes only. Study segments and rights-of-way are subject to change based on landowner input, engineering, ground surveys, and studies.

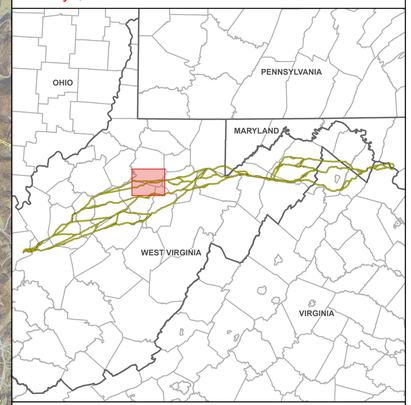

0 0.5 1 2

Miles

June 2026

Path: \\corp.pbwan.net\US\CentralData\DCAME200\env_gis\Projects\258751_VLT_Amos_Welton_Spring_Rocky_Point\Apps\VLT_Public_Meetings_Rd_1\VLT_Public_Meetings_Rd_1.aprx



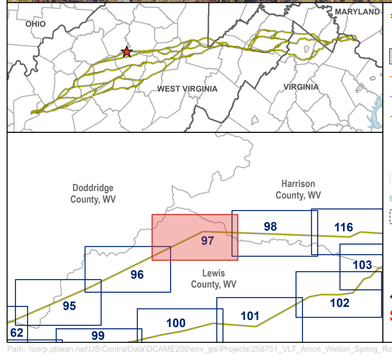

- Study Segment
- Study Segment Label
- Typical 200 ft Right-of-Way*
- Existing Transmission Line
- Pipeline
- County Boundary
- Cemetery
- Gas Well
- Parcel Boundary
- State Park, Recreation, or Conservation Area
- Page Boundary

*Typical right-of-way is subject to change

Study segments and rights-of-way shown are preliminary and for discussion purposes only. Study segments and rights-of-way are subject to change based on landowner input, engineering, ground surveys, and studies.

VALLEY LINK TRANSMISSION COMPANY, LLC

VALLEY NORTH PROJECT

Aerial Map Book
Lewis and Harrison Counties,
West Virginia

0 300 600 1,200 1,800 2,400
US Feet

N

Page 97 of 263

June 2026

valley link


UNION-OUTSIDE
FREEMANS CREEK
Page 97
Page 98
Page 116
360
W-HR-45
W-HR-181
W-HR-23
W-HR-43
W-HR-226
W-HR-220
W-HR-125
W-HR-278
W-HR-45
W-HR-156
W-HR-233
W-HR-124
W-HR-283
W-HR-8
W-HR-197
W-HR-101
W-HR-29
W-HR-156
W-HR-11
W-LE-0
W-HR-29
W-HR-281
W-HR-231
W-HR-13
W-HR-95
W-HR-299
W-HR-61
W-HR-258
W-HR-61
W-HR-53
W-HR-38
W-HR-188
W-HR-136
W-HR-248
W-HR-139
W-HR-237
W-HR-58
Pleasant Hill Church
Bethesda Road
Ebenezer Church
Marlow Road
Freemans Creek Road
Jacksonville Road
Old Rd
Ogden Rd
Arnolds Run
Bee Run
Bee Run Rd
Bee Run Rd
Bee Run Rd





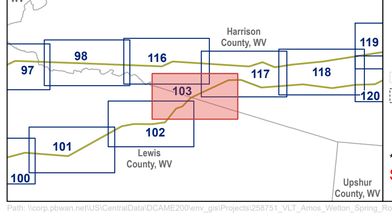

- Study Segment
- Study Segment Label
- Typical 200 ft Right-of-Way*
- Existing Transmission Line
- Pipeline
- River
- County Boundary
- Cemetery
- Place of Worship
- Gas Well
- Parcel Boundary
- Page Boundary

*Typical right-of-way is subject to change

Study segments and rights-of-way shown are preliminary and for discussion purposes only. Study segments and rights-of-way are subject to change based on landowner input, engineering, ground surveys, and studies.

VALLEY LINK TRANSMISSION COMPANY, LLC

VALLEY NORTH PROJECT

Aerial Map Book
Lewis and Harrison Counties,
West Virginia

0 300 600 1,200 1,800 2,400

US Feet

Page 103 of 263

June 2026

valley link



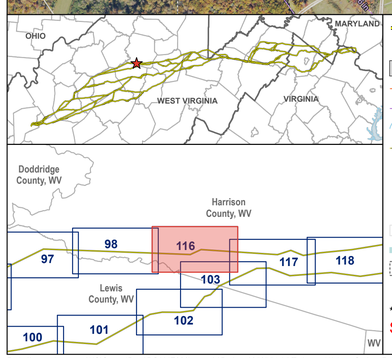

- Study Segment
- Study Segment Label
- Typical 200 ft Right-of-Way*
- Existing Transmission Line
- Pipeline
- River
- County Boundary
- Cemetery
- Place of Worship
- Gas Well
- Parcel Boundary
- State Park, Recreation, or Conservation Area
- Page Boundary

*Typical right-of-way is subject to change

Study segments and rights-of-way shown are preliminary and for discussion purposes only. Study segments and rights-of-way are subject to change based on landowner input, engineering, ground surveys, and studies.

VALLEY LINK TRANSMISSION COMPANY, LLC

VALLEY NORTH PROJECT

Aerial Map Book
Harrison County,
West Virginia

0 300 600 1,200 1,800 2,400
US Feet

Page 116 of 263

June 2026





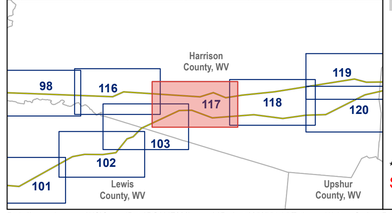

- Study Segment
- Study Segment Label
- Typical 200 ft Right-of-Way*
- Existing Transmission Line
- Pipeline
- County Boundary
- Town or Municipal Boundary
- Cemetery
- Government Building
- Fire Station / EMS Station
- Place of Worship
- Gas Well
- Parcel Boundary
- State Park, Recreation, or Conservation Area
- Local Park or Recreation Area
- NRHP Point
- Page Boundary

*Typical right-of-way is subject to change

Study segments and rights-of-way shown are preliminary and for discussion purposes only. Study segments and rights-of-way are subject to change based on landowner input, engineering, ground surveys, and studies.

VALLEY LINK TRANSMISSION COMPANY, LLC

VALLEY NORTH PROJECT

Aerial Map Book
Harrison County,
West Virginia

0 300 600 1,200 1,800 2,400
US Feet

Page 117 of 263

June 2026

valley link

Path: \\corp.pbwan.net\US\Central\Data\DCAME200\env_gis\Projects\258751_VLT_Amos_Welton_Spring_Rocky_Point\Apps\VLT_Public_Meetings_Rd_1\VLT_Public_Meetings_Rd_1.aprx





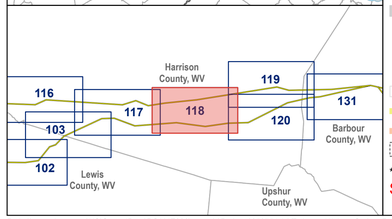

- Study Segment
- Study Segment Label
- Typical 200 ft Right-of-Way*
- Existing Transmission Line
- Pipeline
- County Boundary
- Town or Municipal Boundary
- Cemetery
- Place of Worship
- Gas Well
- Parcel Boundary
- Local Park or Recreation Area
- Conservation Easement
- Page Boundary

*Typical right-of-way is subject to change

Study segments and rights-of-way shown are preliminary and for discussion purposes only. Study segments and rights-of-way are subject to change based on landowner input, engineering, ground surveys, and studies.

VALLEY LINK TRANSMISSION COMPANY, LLC

VALLEY NORTH PROJECT

Aerial Map Book
Harrison County,
West Virginia

0 300 600 1,200 1,800 2,400
US Feet

Page 118 of 263

June 2026



- Study Segment
- Study Segment Label
- Typical 200 ft Right-of-Way*
- Existing Transmission Line
- County Boundary
- Cemetery
- Place of Worship
- Gas Well
- Parcel Boundary
- Conservation Easement
- Page Boundary

*Typical right-of-way is subject to change

Study segments and rights-of-way shown are preliminary and for discussion purposes only. Study segments and rights-of-way are subject to change based on landowner input, engineering, ground surveys, and studies.

VALLEY LINK TRANSMISSION COMPANY, LLC

VALLEY NORTH PROJECT

Aerial Map Book
Harrison and Barbour Counties,
West Virginia

0 300 600 1,200 1,800 2,400
US Feet

Page 119 of 263

June 2026

valley link





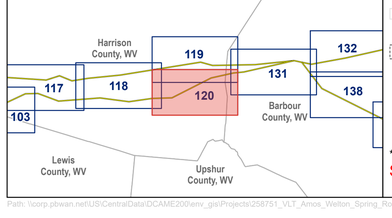

- Study Segment
- Study Segment Label
- Typical 200 ft Right-of-Way*
- Existing Transmission Line
- County Boundary
- Cemetery
- Gas Well
- Parcel Boundary
- NRHP Point
- Page Boundary

*Typical right-of-way is subject to change

Study segments and rights-of-way shown are preliminary and for discussion purposes only. Study segments and rights-of-way are subject to change based on landowner input, engineering, ground surveys, and studies.

VALLEY LINK TRANSMISSION COMPANY, LLC

VALLEY NORTH PROJECT

Aerial Map Book
Harrison and Barbour Counties,
West Virginia

0 300 600 1,200 1,800 2,400
US Feet

Page 120 of 263

June 2026

valley link