VALLEY LINK TRANSMISSION COMPANY, LLC

VALLEY NORTH PROJECT

County Overview
Frederick County, MD

- Proposed Rocky Point Substation
- Study Segment
- Study Segment Label
- Aerial Map Book Index
- Private Airport
- Place of Worship
- Ambulance Service
- Cemetery
- Government Building
- Fire Station / EMS Station
- Law Enforcement
- Picnic Area
- School
- Visitor / Information Center
- Vineyard
- Brewery or Distillery
- Cidery
- Equine
- Existing Substation
- Existing Transmission Line
- Pipeline
- River
- State Boundary
- County Boundary
- Town or Municipal Boundary
- National Park Service
- State Park, Recreation, or Conservation Area
- Local Park or Recreation Area
- VOF Conservation Easement
- Conservation Easement
- Agricultural Easement or Forestal District

Study segments and rights-of-way shown are preliminary and for discussion purposes only. Study segments and rights-of-way are subject to change based on landowner input, engineering, ground surveys, and studies.

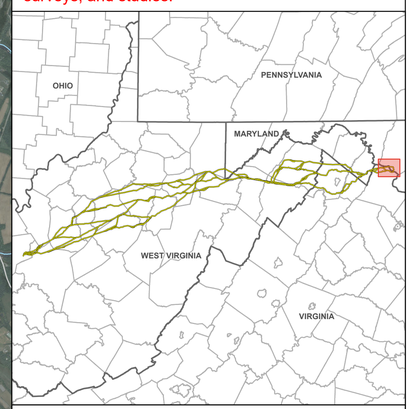

0 0.5 1 2

Miles

June 2026



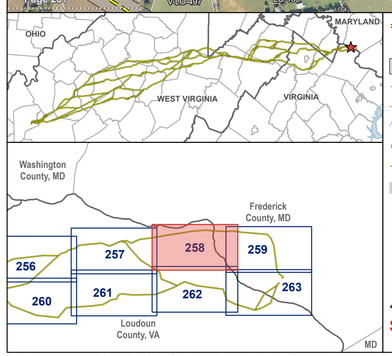

- Study Segment
- Study Segment Label
- Typical 200 ft Right-of-Way*
- Railroad
- Existing Transmission Line
- River
- State Boundary
- County Boundary
- Town or Municipal Boundary
- Place of Worship
- Cidery, Vineyard, Brewery, or Distillery
- Parcel Boundary
- National Park Service
- State Park, Recreation, or Conservation Area
- VOF Conservation Easement
- Conservation Easement
- Page Boundary

*Typical right-of-way is subject to change

Study segments and rights-of-way shown are preliminary and for discussion purposes only. Study segments and rights-of-way are subject to change based on landowner input, engineering, ground surveys, and studies.

VALLEY LINK TRANSMISSION COMPANY, LLC

VALLEY NORTH PROJECT

Aerial Map Book
Loudoun and Frederick Counties, Virginia and Maryland

0 300 600 1,200 1,800 2,400
US Feet

N

Page 258 of 263

valley link

June 2026

Path: \\corp.pbwan.net\US\CentralData\DCAME200\env_gis\Projects\258751_VLT_Amos_Weston_Spring_Rocky_Point\Apps\VLT_Public_Meetings_Rd_1\VLT_Public_Meetings_Rd_1.aprx

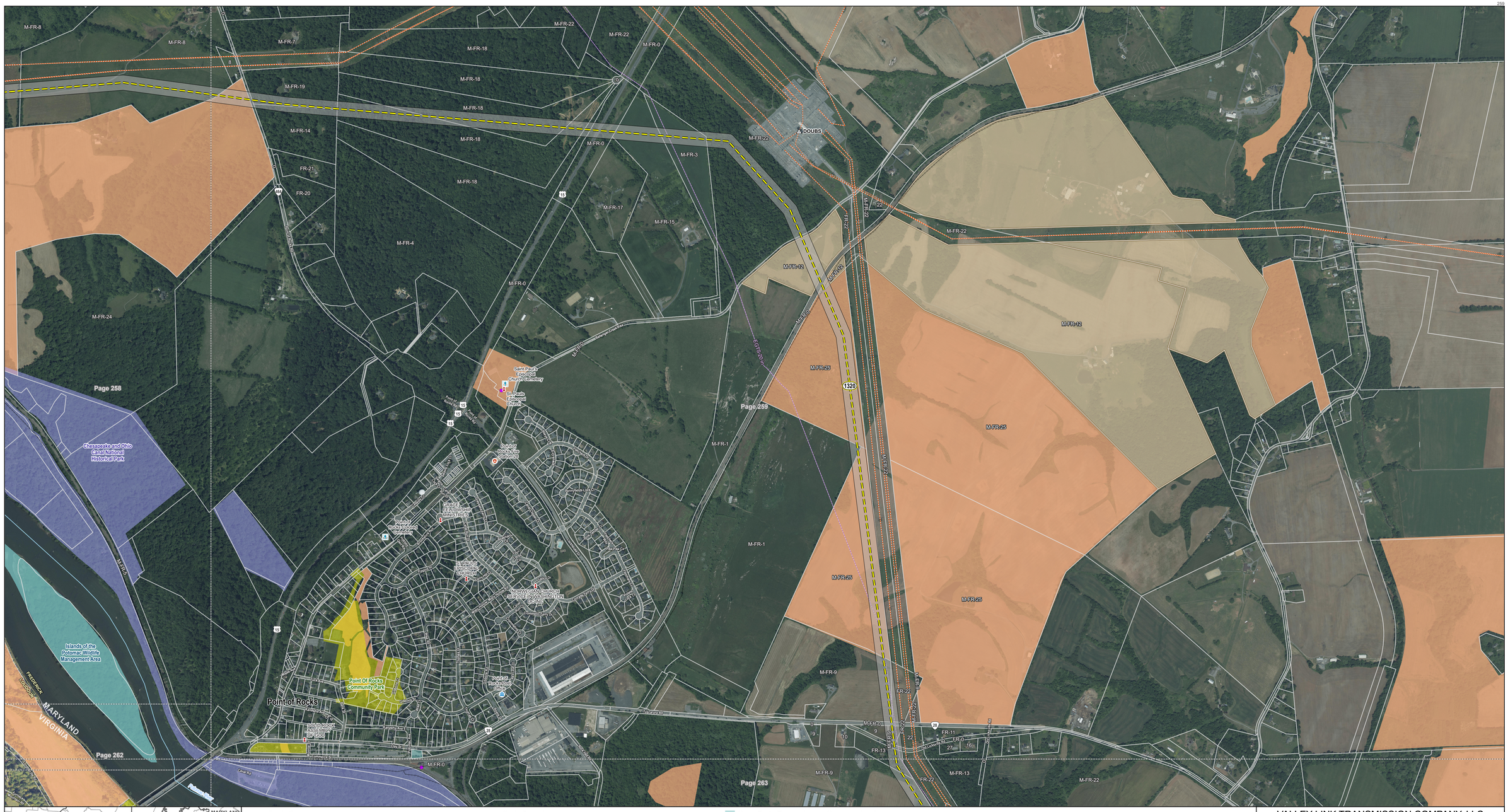



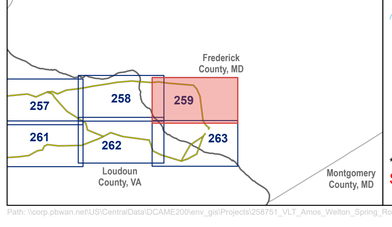

- Study Segment
- Study Segment Label
- Typical 200 ft Right-of-Way*
- Railroad
- Existing Substation
- Existing Transmission Line
- Pipeline
- River
- State Boundary
- County Boundary
- Cemetery
- Government Building
- Fire Station / EMS Station
- Place of Worship
- Parcel Boundary
- National Park Service
- State Park, Recreation, or Conservation Area
- Local Park or Recreation Area
- Conservation Easement
- Agricultural Easement or Forestal District
- NRHP Point
- Page Boundary

*Typical right-of-way is subject to change

Study segments and rights-of-way shown are preliminary and for discussion purposes only. Study segments and rights-of-way are subject to change based on landowner input, engineering, ground surveys, and studies.

VALLEY LINK TRANSMISSION COMPANY, LLC

VALLEY NORTH PROJECT

Aerial Map Book
Frederick County, Maryland

0 300 600 1,200 1,800 2,400

US Feet

Page 259 of 263

June 2026

valley link

Path: \\corp.pbwan.net\US\CentralData\DCAME200\env_gis\Projects\258751_VLT_Amos_Welton_Spring_Rocky_Point\Apps\VLT_Public_Meetings_Rd_1\VLT_Public_Meetings_Rd_1.aprx

Page 258
Page 259
Page 262
Page 263

Rocky Point Substation

Islands of the Potomac Wildlife Management Area

Springdale Regional Park

Furnace Mountain Presbyterian Church

Furnace Mountain Presbyterian Cemetery

Gory Pond

Chesapeake and Ohio Canal National Historical Park

MARYLAND
VIRGINIA

Potomac River



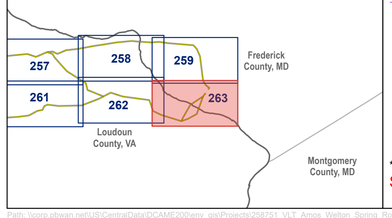

- Proposed Rocky Point Substation
- Study Segment
- Study Segment Label
- Typical 200 ft Right-of-Way*
- Railroad
- Existing Transmission Line
- Pipeline
- River
- State Boundary
- County Boundary
- Cemetery
- Place of Worship
- Parcel Boundary
- National Park Service
- State Park, Recreation, or Conservation Area
- Local Park or Recreation Area
- VOF Conservation Easement
- Conservation Easement
- NRHP Point
- Page Boundary

*Typical right-of-way is subject to change

Study segments and rights-of-way shown are preliminary and for discussion purposes only. Study segments and rights-of-way are subject to change based on landowner input, engineering, ground surveys, and studies.

VALLEY LINK TRANSMISSION COMPANY, LLC

VALLEY NORTH PROJECT

Aerial Map Book
Loudoun and Frederick Counties, Virginia and Maryland

0 300 600 1,200 1,800 2,400
US Feet

Page 263 of 263

June 2026

valley link