
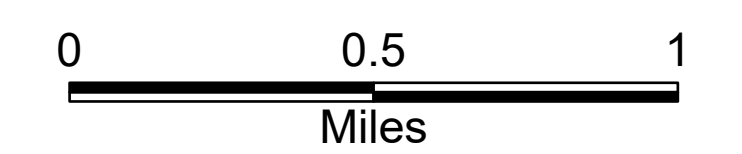
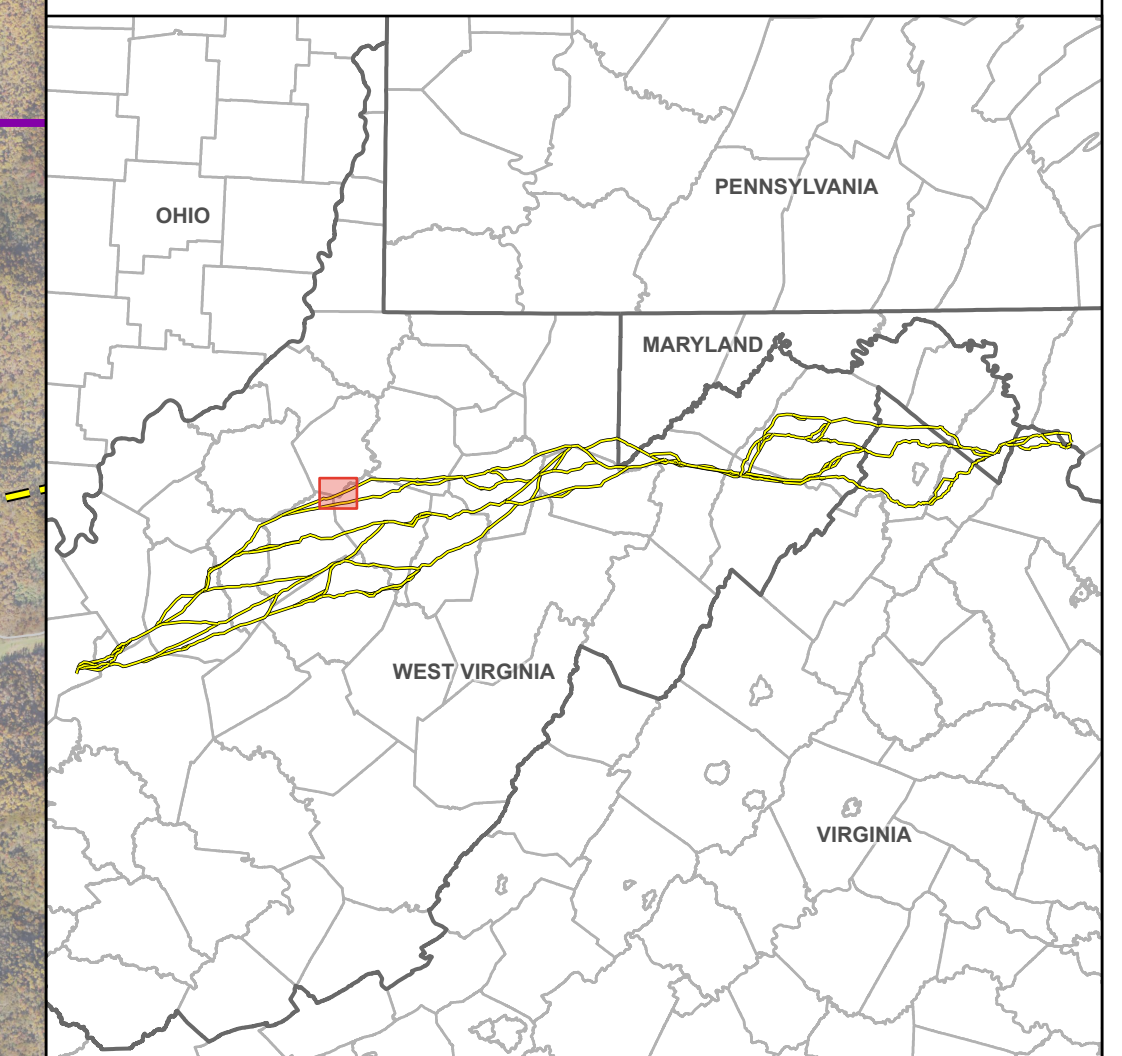
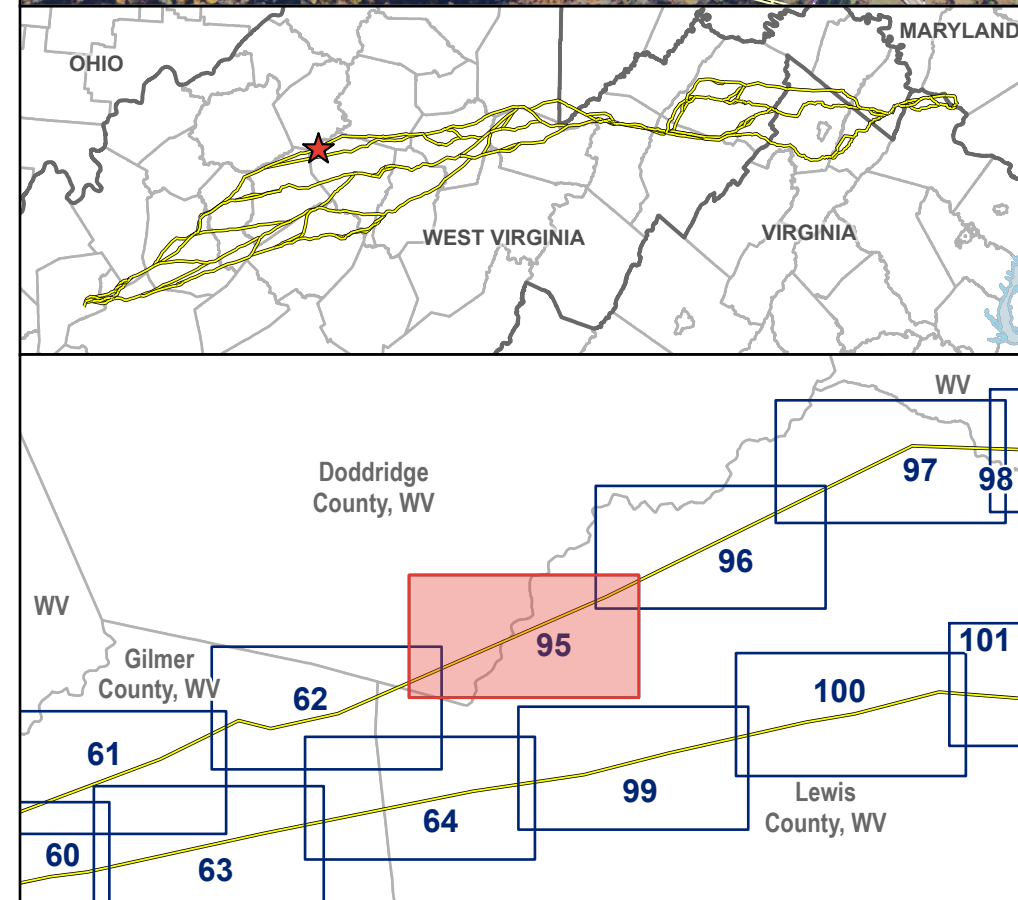


County Overview Doddridge County, WV

- Study Segment
- Study Segment Label
- Aerial Map Book Index
- Place of Worship
- Cemetery
- Existing Transmission Line
- Pipeline
- County Boundary
- Town or Municipal Boundary
- Agricultural Easement or Forestal District

Study segments and rights-of-way shown are preliminary and for discussion purposes only. Study segments and rights-of-way are subject to change based on landowner input, engineering, ground surveys, and studies.



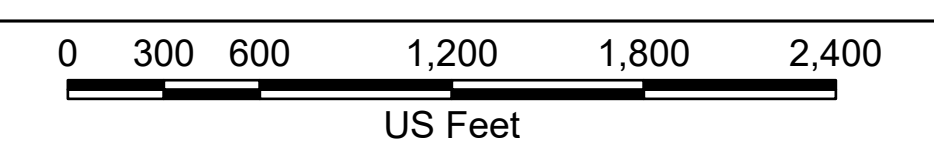


- Study Segment
- Study Segment Label
- Typical 200 ft Right-of-Way*
- Existing Transmission Line
- Pipeline
- County Boundary
- Gas Well
- Parcel Boundary
- Page Boundary

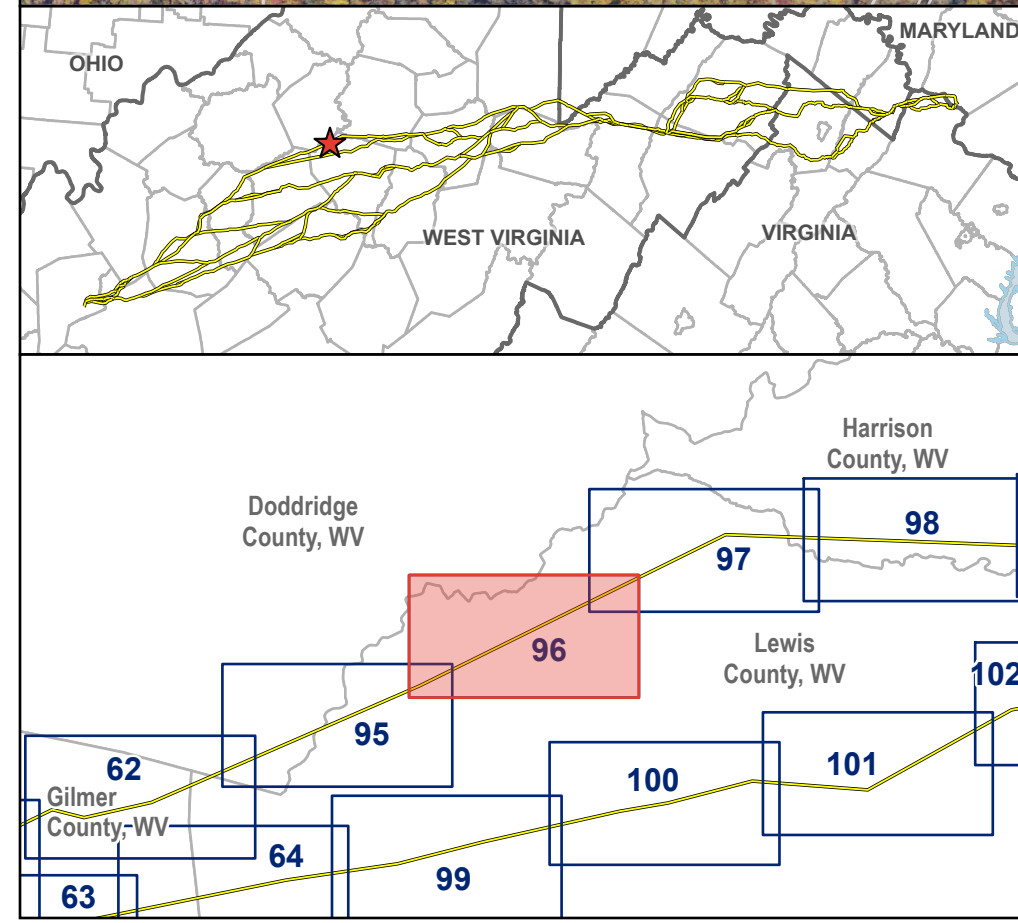
*Typical right-of-way is subject to change
 Study segments and rights-of-way shown are preliminary and for discussion purposes only. Study segments and rights-of-way are subject to change based on landowner input, engineering, ground surveys, and studies.

VALLEY LINK TRANSMISSION COMPANY, LLC
VALLEY NORTH PROJECT

Aerial Map Book
 Doddridge and Lewis Counties,
 West Virginia



Path: \\corp.pbwan.net\US-CentralData\DCAME20\new_ga\Projects\258751_VLT_Arma_Wellon_Spring_Rocky_Point\apps\ILT_Public_Meetings_Rd_1\ILT_Public_Meetings_Rd_1.aprx

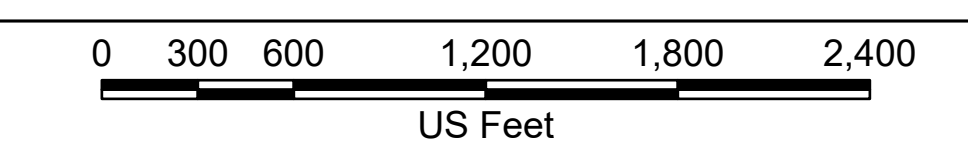


- Study Segment
- Study Segment Label
- Typical 200 ft Right-of-Way*
- Existing Transmission Line
- Pipeline
- County Boundary
- Cemetery
- Gas Well
- Parcel Boundary
- Page Boundary

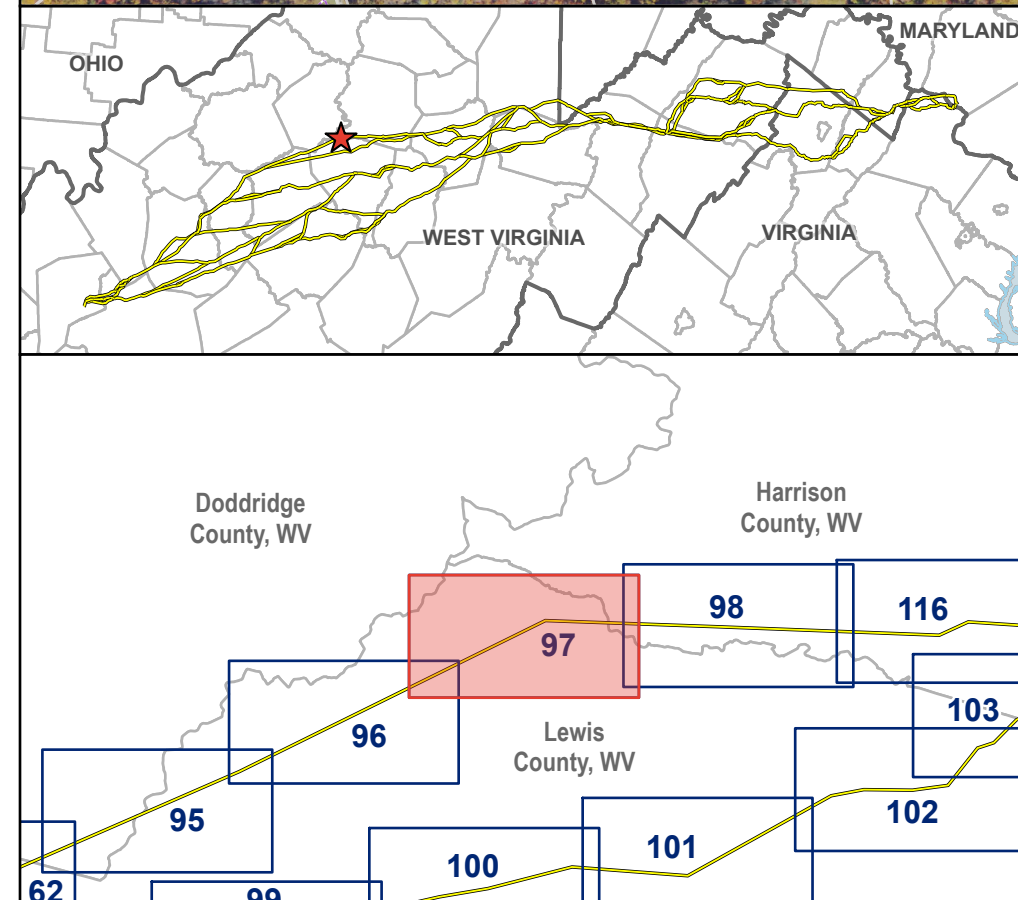
*Typical right-of-way is subject to change
 Study segments and rights-of-way shown are preliminary and for discussion purposes only. Study segments and rights-of-way are subject to change based on landowner input, engineering, ground surveys, and studies.

VALLEY LINK TRANSMISSION COMPANY, LLC
VALLEY NORTH PROJECT

Aerial Map Book
 Lewis County,
 West Virginia



Path: \\corp.pbwan.net\US-CentralData\DCAME20\new_ga\Projects\258751_VLT_Arma_Wellon_Spring_Rocky_Point\apps\VT_Public_Meetings_Rd_1\VT_Public_Meetings_Rd_1.aprx

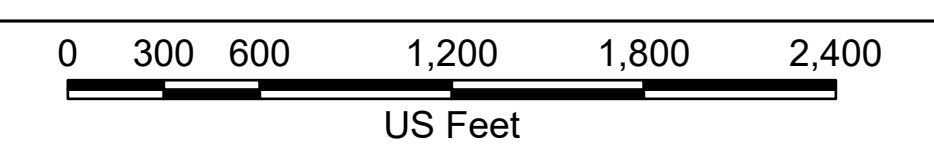


- Study Segment
- Study Segment Label
- Typical 200 ft Right-of-Way*
- Existing Transmission Line
- Pipeline
- County Boundary
- + Cemetery
- * Gas Well
- Parcel Boundary
- State Park, Recreation, or Conservation Area
- Page Boundary

*Typical right-of-way is subject to change
 Study segments and rights-of-way shown are preliminary and for discussion purposes only. Study segments and rights-of-way are subject to change based on landowner input, engineering, ground surveys, and studies.

VALLEY LINK TRANSMISSION COMPANY, LLC
VALLEY NORTH PROJECT

Aerial Map Book
 Lewis and Harrison Counties,
 West Virginia



Page 97 of 263



June 2026

Path: \\corp.pbwan.net\US-CentralData\DCAME20\new_gis\Projects\258751_VLT_Arma_Wellon_Spring_Rocky_Point\apps\VLT_Public_Meetings_Rd_1\VLT_Public_Meetings_Rd_1.aprx