VALLEY LINK TRANSMISSION COMPANY, LLC

VALLEY NORTH PROJECT

County Overview
Clarke County, VA

- Study Segment
- Study Segment Label
- Aerial Map Book Index
- Public Airport
- Private Airport
- Existing Substation
- Existing Transmission Line
- River
- State Boundary
- County Boundary
- Town or Municipal Boundary
- National Park Service
- State Park, Recreation, or Conservation Area
- Local Park or Recreation Area
- Private Conservation or Reserve
- Other Protected Lands
- VOF Conservation Easement
- Conservation Easement
- Agricultural Easement or Forestal District

Study segments and rights-of-way shown are preliminary and for discussion purposes only. Study segments and rights-of-way are subject to change based on landowner input, engineering, ground surveys, and studies.

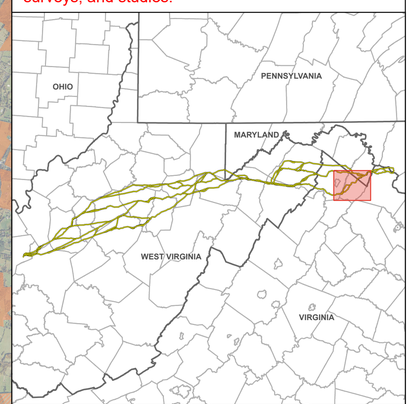

0 0.5 1 2

Miles

June 2026

Path: \\corp.pbwan.net\US\CentralData\DCAME200\env_gis\Projects\258764_VLT_Ames_Wellon_Spring_Rocky_Point\Apps\VLT_Public_Meetings_Rd_1\VLT_Public_Meetings_Rd_1.aprx



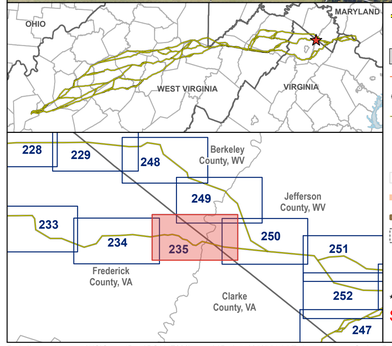

- Study Segment
- Study Segment Label
- Typical 200 ft Right-of-Way*
- Existing Transmission Line
- State Boundary
- County Boundary
- Cemetery
- Place of Worship
- Parcel Boundary
- Conservation Easement
- Agricultural Easement or Forestal District
- Page Boundary

*Typical right-of-way is subject to change

Study segments and rights-of-way shown are preliminary and for discussion purposes only. Study segments and rights-of-way are subject to change based on landowner input, engineering, ground surveys, and studies.

VALLEY LINK TRANSMISSION COMPANY, LLC

VALLEY NORTH PROJECT

Aerial Map Book
Frederick, Clarke, Berkeley, and Jefferson Counties, Virginia and West Virginia

0 300 600 1,200 1,800 2,400
US Feet

Page 235 of 263

June 2026

valley link

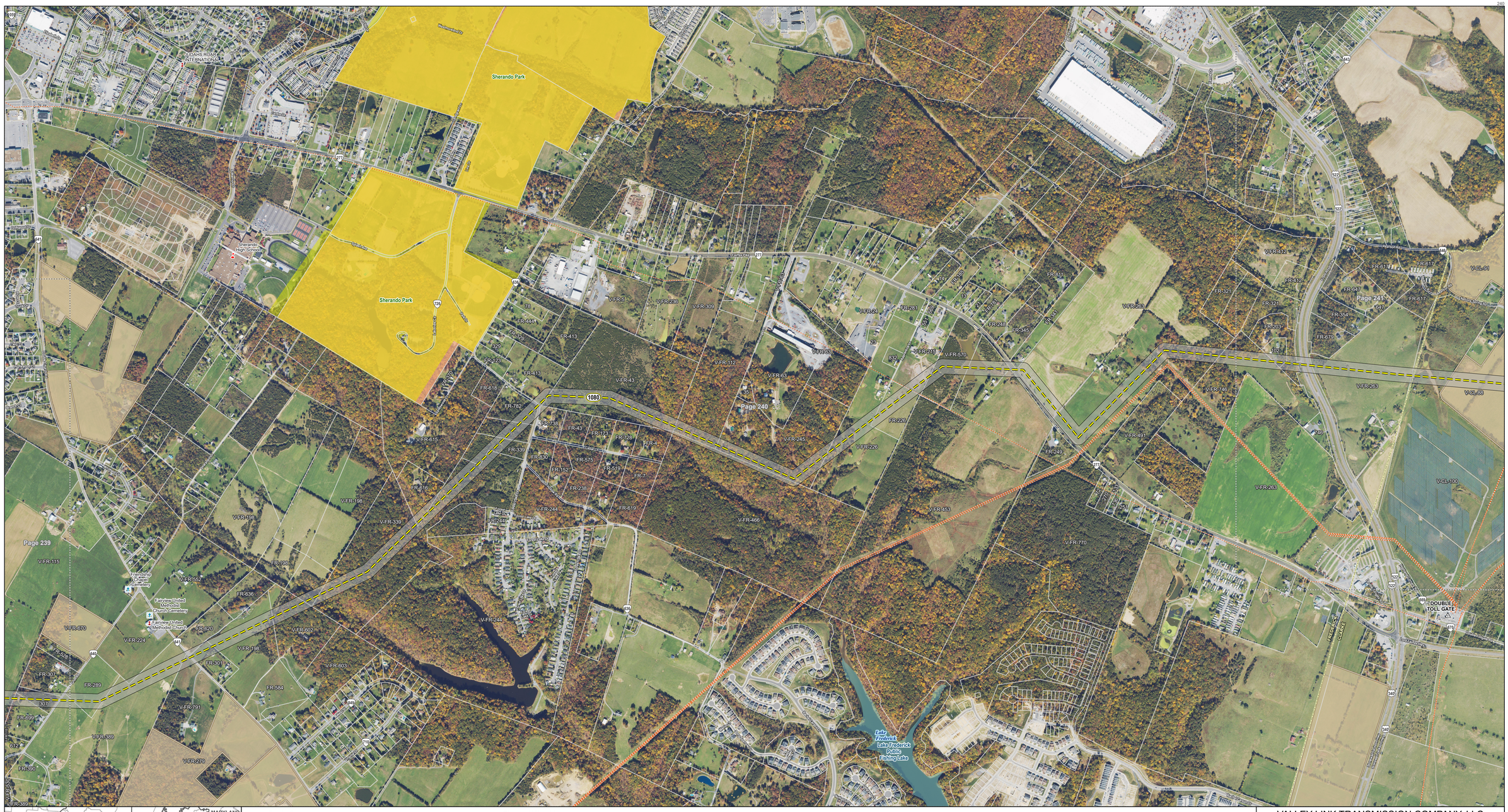

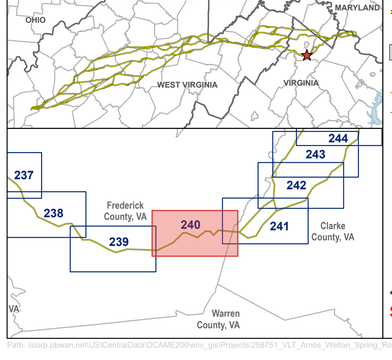

- Study Segment
- Study Segment Label
- Typical 200 ft Right-of-Way*
- Existing Substation
- Existing Transmission Line
- County Boundary
- Cemetery
- School
- Place of Worship
- Parcel Boundary
- State Park, Recreation, or Conservation Area
- Local Park or Recreation Area
- Conservation Easement
- Agricultural Easement or Forestal District
- Page Boundary

*Typical right-of-way is subject to change

Study segments and rights-of-way shown are preliminary and for discussion purposes only. Study segments and rights-of-way are subject to change based on landowner input, engineering, ground surveys, and studies.

VALLEY LINK TRANSMISSION COMPANY, LLC

VALLEY NORTH PROJECT

Aerial Map Book
Frederick and Clarke Counties, Virginia

0 300 600 1,200 1,800 2,400
US Feet

Page 240 of 263

June 2026

valley link



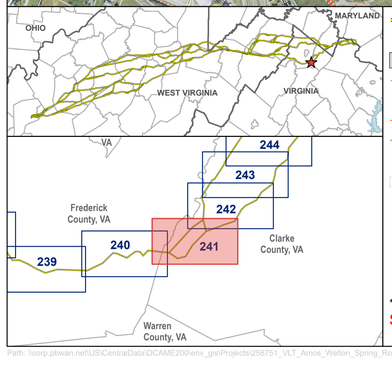

- Study Segment
- Study Segment Label
- Typical 200 ft Right-of-Way*
- Railroad
- Private Airport
- Existing Transmission Line
- County Boundary
- Cemetery
- Parcel Boundary
- Local Park or Recreation Area
- Other Protected Lands
- VOF Conservation Easement
- Conservation Easement
- Agricultural Easement or Forestal District
- NRHP Polygon
- NRHP District Polygon
- Page Boundary

*Typical right-of-way is subject to change

Study segments and rights-of-way shown are preliminary and for discussion purposes only. Study segments and rights-of-way are subject to change based on landowner input, engineering, ground surveys, and studies.

VALLEY LINK TRANSMISSION COMPANY, LLC

VALLEY NORTH PROJECT

Aerial Map Book
Frederick and Clarke Counties, Virginia

0 300 600 1,200 1,800 2,400
US Feet

June 2026

valley link

Path: \\corp.pbwan.net\US\CentralData\DCAME200\env_gis\Projects\258751_VLT_Amos_Welton_Spring_Rocky_Point\Apps\VLT_Public_Meetings_Rd_1\VLT_Public_Meetings_Rd_1.aprx

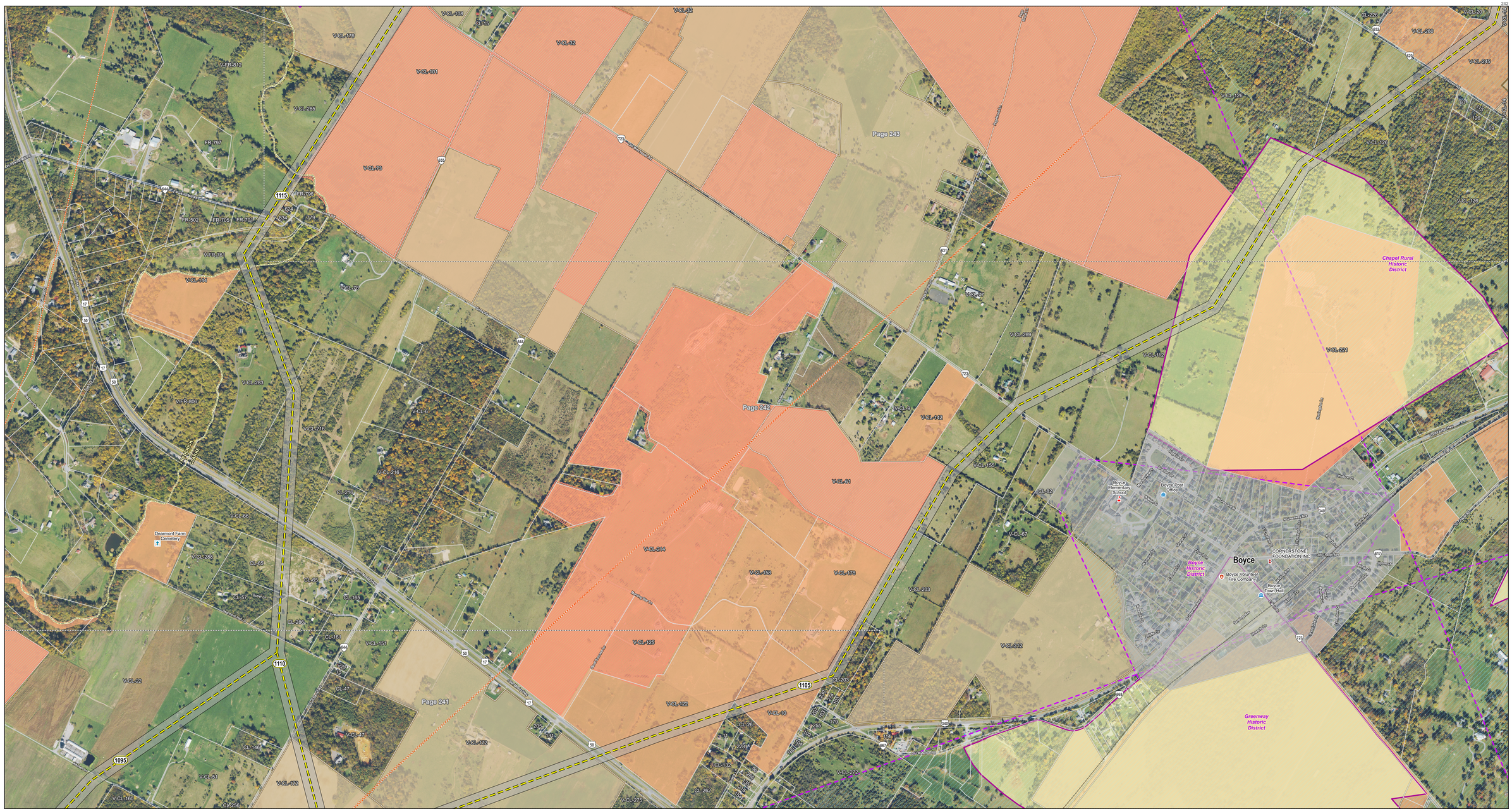

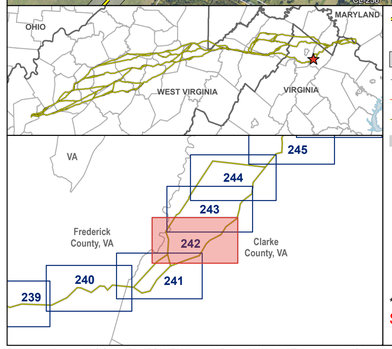

- Study Segment
- Study Segment Label
- Typical 200 ft Right-of-Way*
- Railroad
- Existing Transmission Line
- County Boundary
- Town or Municipal Boundary
- Cemetery
- Government Building
- Fire Station / EMS Station
- School
- Place of Worship
- Parcel Boundary
- VOF Conservation Easement
- Conservation Easement
- Agricultural Easement or Forestal District
- NRHP Point
- NRHP Polygon
- NRHP District Polygon
- Page Boundary

*Typical right-of-way is subject to change

Study segments and rights-of-way shown are preliminary and for discussion purposes only. Study segments and rights-of-way are subject to change based on landowner input, engineering, ground surveys, and studies.

VALLEY LINK TRANSMISSION COMPANY, LLC

VALLEY NORTH PROJECT

Aerial Map Book
Clarke and Frederick Counties, Virginia

0 300 600 1,200 1,800 2,400
US Feet

June 2026

valley link

Path: \\corp.pbwan.net\US\CentralData\DCAME200\env_gis\Projects\258751_VLT_Amos_Welton_Spring_Rocky_Point\Apps\VLT_Public_Meetings_Rd_1\VLT_Public_Meetings_Rd_1.aprx

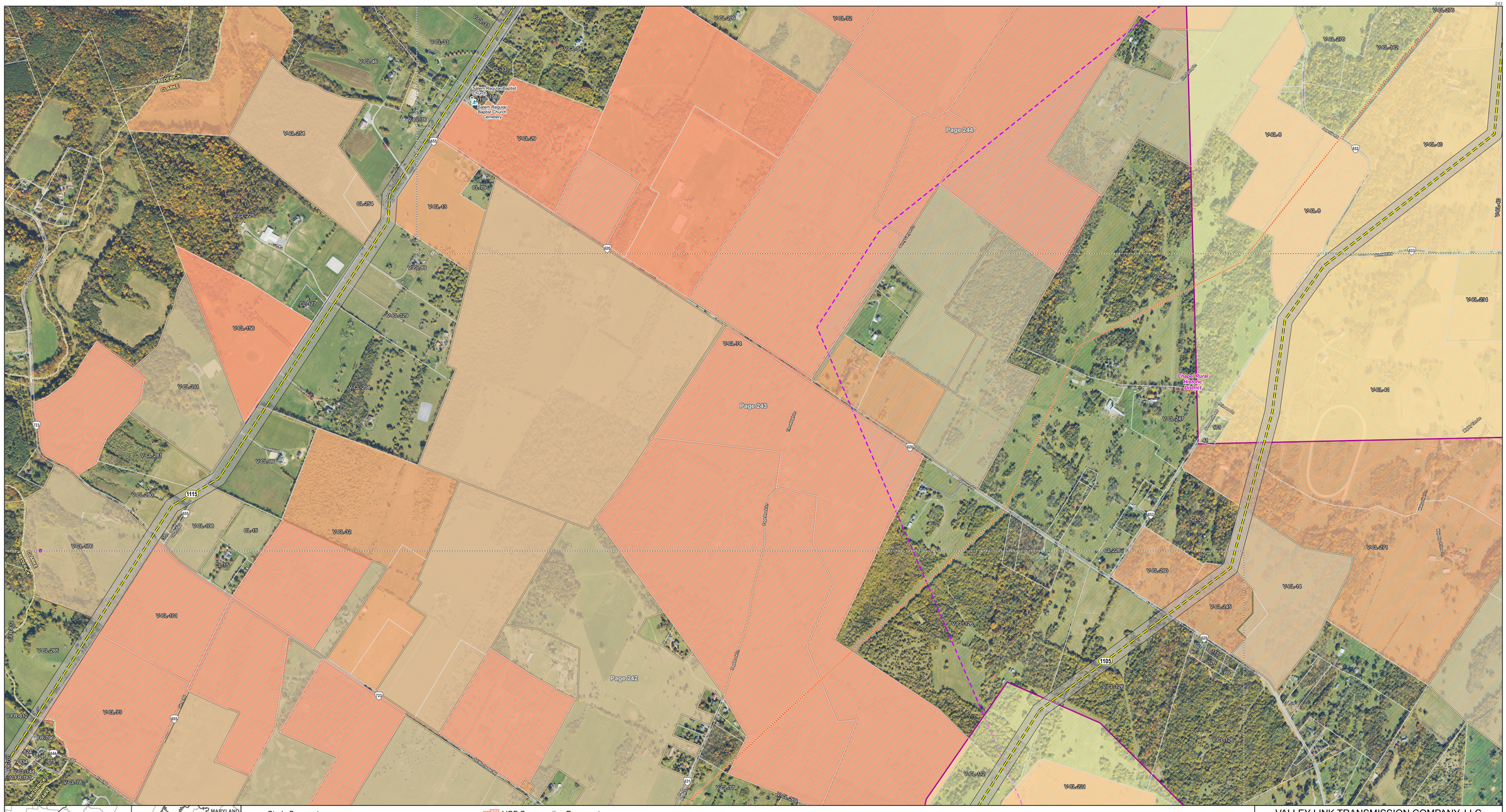
Page 244
Page 243
Page 242
V-CL-72
V-CL-210
V-CL-98
V-CL-46
V-CL-33
V-CL-70
V-CL-29
V-CL-224
V-CL-225
V-CL-43
V-CL-99
V-CL-129
V-CL-130
V-CL-74
V-CL-204
V-CL-231
V-CL-261
V-CL-99
V-CL-269
V-CL-188
V-CL-176
V-CL-82
V-CL-101
V-CL-265
V-CL-73
V-CL-78
V-CL-144
V-CL-270
V-CL-278
V-CL-102
V-CL-9
V-CL-30
V-CL-8
V-CL-98
V-CL-224
V-CL-91
V-CL-247
V-CL-20
V-CL-271
V-CL-44
V-CL-245
V-CL-126
V-CL-112
V-CL-221
V-CL-77
V-CL-209
Salem Regular Baptist Church
Salem Regular Baptist Church Cemetery
Chapel Rural Historic District
Page Valley Rd
Shenandoah River
Opequon Creek
Lucas Run
Buckmarsh Creek
Spout Run
Evitts Run
Mill Creek
Crooked Run
Blackacre Rd
Fredericks Chapel Rd
Cedar Creek Grade
Double Church Rd
Senseny Rd
Tasker Rd
Valley Pike
Berryville Pike
Millwood Pike
Lord Fairfax Hwy
Jack Enders Blvd
Old Charles Town Rd
Old Chapel Rd
Old Forge Rd
Old Kitchen Rd
Old Tasker Rd
Old Valley Pike
Old Winchester Rd
Old Wood Rd
Shady Elm Rd
Stonewall Rd
Tilthammer Rd
Tuscarora Creek
Waterloo Rd
Whitehall Rd
Wilson Rd
Woodmont Rd
Wyck Rd
Yellow Spring Rd
Zion Church Rd
Zion Church Rd
Zion Church


Page 245
Page 244
Page 243
Chapel Rural Historic District
Saint Mary's Church
Saint Mary's Cemetery
Saint Mary's Parish
Saint Mary's Rectory
Saint Mary's Hall
Saint Mary's Convent
Saint Mary's Rectory

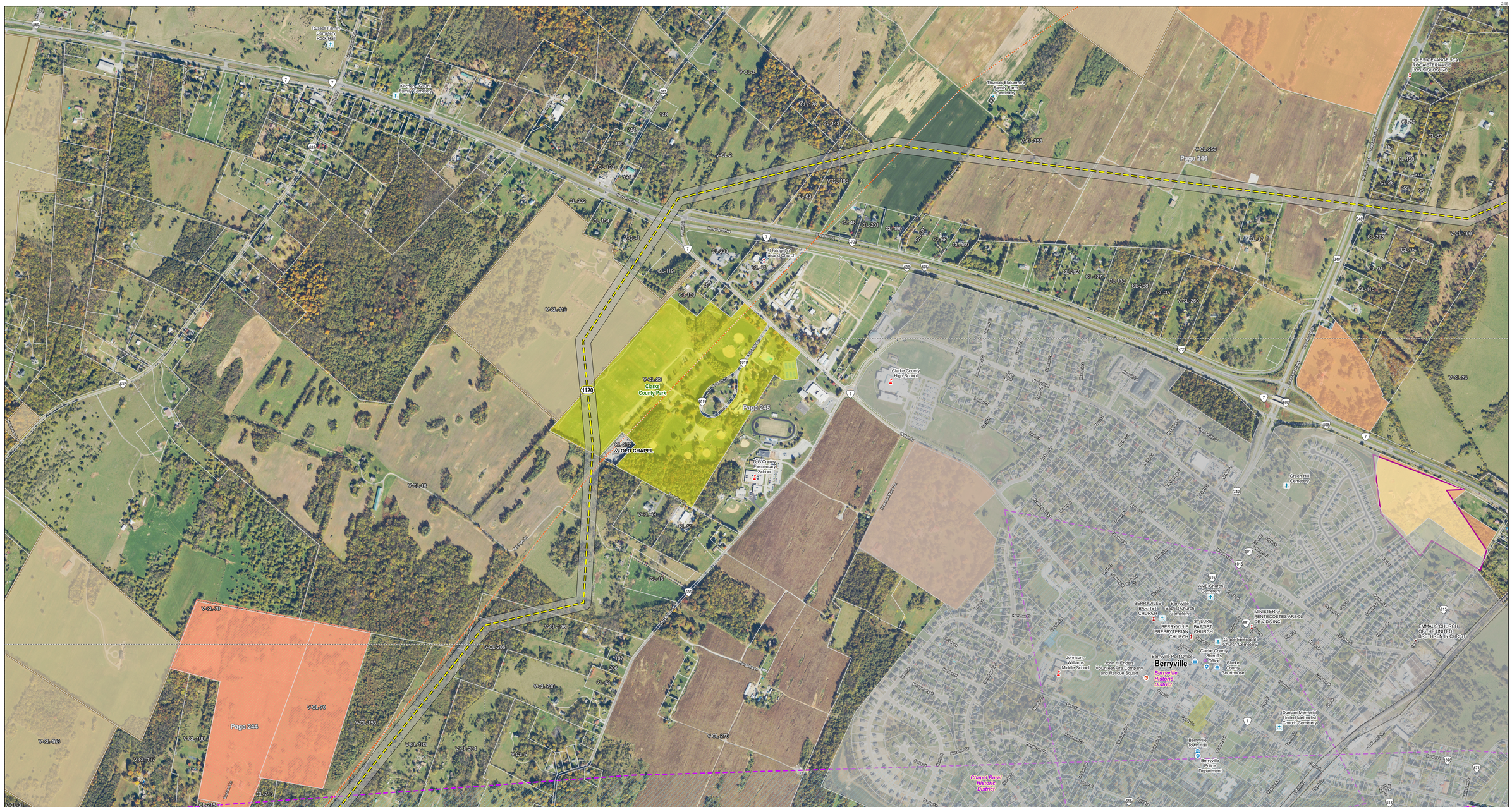
Page 246
Page 245
Page 244
Russell Family Cemetery Rock Hall
Kitchum-Grant Family Cemetery
Thomas Blakemore Family Farm Cemetery
IGLESIA EVANGELICA ROCA ETERNA DE LOS SANTOS INC
Clarke County Park
OLD CHAPEL
St Bridget Of Ireland Church
Clarke County High School
D G Cooley Elementary School
Green Hill Cemetery
AME Church Cemetery
Berryville Baptist Church Cemetery
BERRYVILLE BAPTIST CHURCH
BERRYVILLE PRESBYTERIAN CHURCH
ST LUKE BAPTIST CHURCH
MINISTERIO PENTECOSTES ARBOL DE VIDA INC
EMMAUS CHURCH OF THE UNITED BRETHREN IN CHRIST
Grace Episcopal Church Cemetery
Clarke County Sheriff's Office
Clarke County Courthouse
Berryville Post Office
Berryville
Berryville Historic District
Johnson - Williams Middle School
John H Enders Volunteer Fire Company and Rescue Squad
Duncan Memorial United Methodist Church Cemetery
Berryville Town Hall
Berryville Police Department
Chapel Rural Historic District
V-CL-2
V-CL-4
V-CL-5
V-CL-16
V-CL-18
V-CL-19
V-CL-22
V-CL-24
V-CL-31
V-CL-70
V-CL-106
V-CL-109
V-CL-110
V-CL-111
V-CL-112
V-CL-113
V-CL-114
V-CL-115
V-CL-116
V-CL-117
V-CL-118
V-CL-119
V-CL-120
V-CL-121
V-CL-122
V-CL-123
V-CL-124
V-CL-125
V-CL-126
V-CL-127
V-CL-128
V-CL-129
V-CL-130
V-CL-131
V-CL-132
V-CL-133
V-CL-134
V-CL-135
V-CL-136
V-CL-137
V-CL-138
V-CL-139
V-CL-140
V-CL-141
V-CL-142
V-CL-143
V-CL-144
V-CL-145
V-CL-146
V-CL-147
V-CL-148



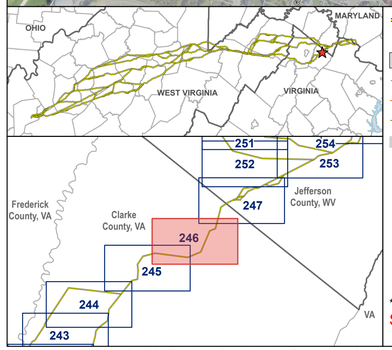

- Study Segment
- Study Segment Label
- Typical 200 ft Right-of-Way*
- Railroad
- Existing Transmission Line
- County Boundary
- Town or Municipal Boundary
- Cemetery
- Place of Worship
- Parcel Boundary
- VOF Conservation Easement
- Conservation Easement
- Agricultural Easement or Forestal District
- NRHP Point
- Page Boundary

*Typical right-of-way is subject to change

Study segments and rights-of-way shown are preliminary and for discussion purposes only. Study segments and rights-of-way are subject to change based on landowner input, engineering, ground surveys, and studies.

VALLEY LINK TRANSMISSION COMPANY, LLC

VALLEY NORTH PROJECT

Aerial Map Book
Clarke County,
Virginia

0 300 600 1,200 1,800 2,400
US Feet

Page 246 of 263

June 2026



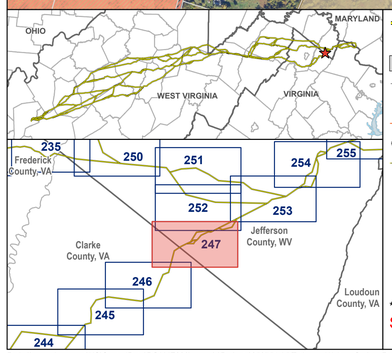

- Study Segment
- Study Segment Label
- Typical 200 ft Right-of-Way*
- Railroad
- Existing Substation
- Existing Transmission Line
- State Boundary
- County Boundary
- Cemetery
- Place of Worship
- Parcel Boundary
- VOF Conservation Easement
- Conservation Easement
- Agricultural Easement or Forestal District
- Page Boundary

*Typical right-of-way is subject to change

Study segments and rights-of-way shown are preliminary and for discussion purposes only. Study segments and rights-of-way are subject to change based on landowner input, engineering, ground surveys, and studies.

VALLEY LINK TRANSMISSION COMPANY, LLC

VALLEY NORTH PROJECT

Aerial Map Book
Clarke and Jefferson Counties,
Virginia and West Virginia

0 300 600 1,200 1,800 2,400
US Feet

Page 247 of 263

June 2026

valley link

Path: \\corp.pbwan.net\US\CentralData\DCAME200\env_gis\Projects\258751_VLT_Annis_Wetton_Spring_Rocky_Point\Apps\VLT_Public_Meetings_Rd_1\VLT_Public_Meetings_Rd_1.aprx